Appendix E

Monthly Water Withdrawals, Returns, and Net Demands by Subbasin

The following summaries of water-use information display current (2010) withdrawal, returns, and net consumption (net demand) in Million Gallons per Day (MGD) by water use sector for each subbasin in Alabama. The summaries include the Area (in thousand acres), the estimated population for 2015, and the subregion associated with the subbasin.

For 2015, the tables list the monthly withdrawals and returns by source of water used (surface water [SW] or groundwater [GW]) by subbasin and water use sector. The summaries also include tabular and graphical summaries of total withdrawals and returns and net consumption (net demand) for each subbasin. Numbers may not sum to total withdrawals because of rounding.

Page left intenionally blank

Subbasin number - Subbasin name

03130002-Middle Chattahoochee-Lake Harding

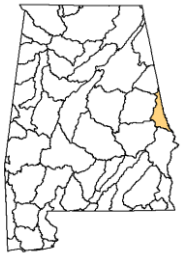

Area (Thousand Acres)	559
Estimated Population (2015)	57,592
Subregion:	Apalachicola

2015 Demands

Withdrawals

Category	Source	Jan	Feb	Mar	Apr	May	Jun	Jul	Aug	Sep	Oct	Nov	Dec	AVG
Public Supply/Residential	GW	0.52	0.52	0.52	0.52	0.52	0.52	0.52	0.52	0.52	0.52	0.52	0.52	0.52
Public Supply	SW	7.16	7.05	7.20	7.72	7.84	7.82	8.97	8.57	9.54	8.62	8.17	7.07	7.98
Industrial/Mining	GW	0.00	0.00	0.00	0.00	0.00	0.00	0.00	0.00	0.00	0.00	0.00	0.00	0.00
Industrial/Mining	SW	0.00	0.00	0.00	0.00	0.00	0.00	0.00	0.00	0.00	0.00	0.00	0.00	0.00
Thermoelectric	SW	0.00	0.00	0.00	0.00	0.00	0.00	0.00	0.00	0.00	0.00	0.00	0.00	0.00
Agriculture	GW	0.14	0.16	0.17	0.19	0.24	0.31	0.32	0.29	0.24	0.22	0.17	0.16	0.22
Agriculture	SW	0.18	0.30	0.37	0.53	0.80	1.02	1.04	1.12	0.97	0.82	0.42	0.30	0.66
Total	**GW**	**0.67**	**0.68**	**0.69**	**0.71**	**0.76**	**0.83**	**0.84**	**0.82**	**0.76**	**0.74**	**0.70**	**0.68**	**0.74**
Total	**SW**	**7.34**	**7.35**	**7.58**	**8.25**	**8.64**	**8.84**	**10.01**	**9.69**	**10.50**	**9.44**	**8.59**	**7.37**	**8.64**

Returns

Category		Jan	Feb	Mar	Apr	May	Jun	Jul	Aug	Sep	Oct	Nov	Dec	AVG
Public Supply		4.16	4.68	4.70	5.35	3.92	4.12	4.02	4.05	4.10	3.66	6.17	8.01	4.74
Industrial/Mining		0.00	0.00	0.00	0.00	0.00	0.00	0.00	0.00	0.00	0.00	0.00	0.00	0.00
Thermoelectric		0.00	0.00	0.00	0.00	0.00	0.00	0.00	0.00	0.00	0.00	0.00	0.00	0.00
Agriculture		0.00	0.00	0.00	0.00	0.00	0.00	0.00	0.00	0.00	0.00	0.00	0.00	0.00
Total Returns		**4.16**	**4.68**	**4.70**	**5.35**	**3.92**	**4.12**	**4.02**	**4.05**	**4.10**	**3.66**	**6.17**	**8.01**	**4.74**

03130002-Middle Chattahoochee-Lake Harding

Total SW Withdrawals	SW	7.34	7.35	7.58	8.25	8.64	8.84	10.01	9.69	10.50	9.44	8.59	7.37	8.64
Total GW Withdrawals	GW	0.67	0.68	0.69	0.71	0.76	0.83	0.84	0.82	0.76	0.74	0.70	0.68	0.74
Withdrawal Total		8.01	8.02	8.27	8.97	9.40	9.67	10.85	10.51	11.27	10.18	9.29	8.05	9.38
Total Returns		**4.16**	**4.68**	**4.70**	**5.35**	**3.92**	**4.12**	**4.02**	**4.05**	**4.10**	**3.66**	**6.17**	**8.01**	**4.74**
Net SW (MGD)	**SW**	**3.18**	**2.67**	**2.88**	**2.91**	**4.72**	**4.72**	**5.98**	**5.64**	**6.41**	**5.78**	**2.42**	**-0.64**	**3.89**

03130002-Middle Chattahoochee-Lake Harding

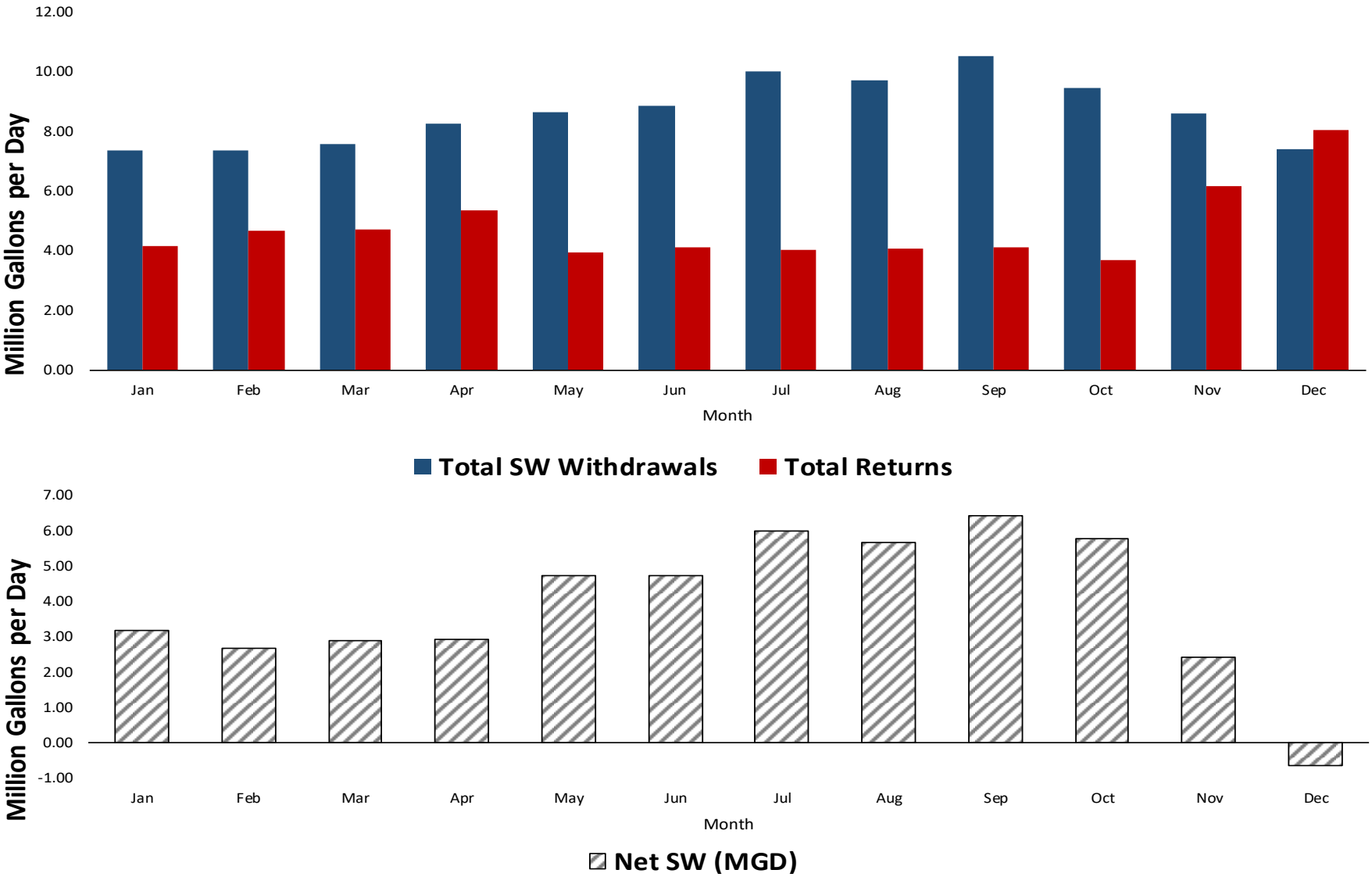

Subbasin number - Subbasin name

03130003-Middle Chattahoochee-W.F. George Res.

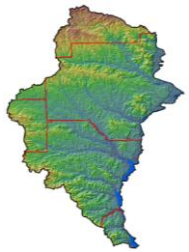

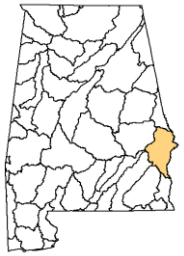

Area (Thousand Acres)	1,427
Estimated Population (2015)	116,236
Subregion:	Apalachicola

2015 Demands

Withdrawals

Category	Source	Jan	Feb	Mar	Apr	May	Jun	Jul	Aug	Sep	Oct	Nov	Dec	AVG
Public Supply/Residential	GW	4.84	3.91	3.70	3.86	4.21	4.31	4.37	4.13	4.06	3.74	3.57	3.69	4.03
Public Supply	SW	6.32	6.11	6.13	6.24	7.47	7.60	8.21	7.85	7.49	6.84	6.09	6.03	6.87
Industrial/Mining	GW	3.50	3.40	3.52	3.47	3.48	3.52	3.50	3.39	3.46	3.56	3.44	3.39	3.47
Industrial/Mining	SW	24.90	19.19	24.91	24.91	25.94	28.13	28.31	28.20	28.53	28.63	26.46	26.44	26.26
Thermoelectric	SW	0.00	0.00	0.00	0.00	0.00	0.00	0.00	0.00	0.00	0.00	0.00	0.00	0.00
Agriculture	GW	0.65	0.68	0.84	0.99	1.45	2.09	2.17	1.80	1.18	1.03	0.75	0.67	1.20
Agriculture	SW	1.00	3.99	5.39	7.86	12.80	17.62	18.06	18.63	14.63	12.15	6.38	4.04	10.25
Total	**GW**	**8.99**	**7.99**	**8.06**	**8.32**	**9.15**	**9.92**	**10.03**	**9.32**	**8.70**	**8.32**	**7.76**	**7.76**	**8.70**
Total	**SW**	**32.22**	**29.28**	**36.43**	**39.01**	**46.20**	**53.34**	**54.58**	**54.68**	**50.65**	**47.61**	**38.92**	**36.51**	**43.38**

Returns

Category		Jan	Feb	Mar	Apr	May	Jun	Jul	Aug	Sep	Oct	Nov	Dec	AVG
Public Supply		5.39	5.58	5.45	7.21	5.08	4.92	4.48	5.13	4.42	3.90	6.73	8.92	5.60
Industrial/Mining		17.12	22.37	13.38	28.40	15.63	15.40	23.27	15.17	18.50	20.63	20.88	26.79	19.79
Thermoelectric		0.00	0.00	0.00	0.00	0.00	0.00	0.00	0.00	0.00	0.00	0.00	0.00	0.00
Agriculture		0.00	0.00	0.00	0.00	0.00	0.00	0.00	0.00	0.00	0.00	0.00	0.00	0.00
Total Returns		**22.51**	**27.95**	**18.83**	**35.61**	**20.71**	**20.32**	**27.75**	**20.30**	**22.92**	**24.53**	**27.61**	**35.70**	**25.39**

03130003-Middle Chattahoochee-W.F. George Res.

Total SW Withdrawals	SW	32.22	29.28	36.43	39.01	46.20	53.34	54.58	54.68	50.65	47.61	38.92	36.51	43.38
Total GW Withdrawals	GW	8.99	7.99	8.06	8.32	9.15	9.92	10.03	9.32	8.70	8.32	7.76	7.76	8.70
Withdrawal Total		41.21	37.27	44.49	47.33	55.35	63.27	64.61	64.00	59.35	55.93	46.68	44.27	52.08
Total Returns		**22.51**	**27.95**	**18.83**	**35.61**	**20.71**	**20.32**	**27.75**	**20.30**	**22.92**	**24.53**	**27.61**	**35.70**	**25.39**
Net SW (MGD)	**SW**	**9.72**	**1.34**	**17.60**	**3.40**	**25.50**	**33.03**	**26.83**	**34.37**	**27.73**	**23.08**	**11.31**	**0.81**	**17.98**

03130003-Middle Chattahoochee-W.F. George Res.

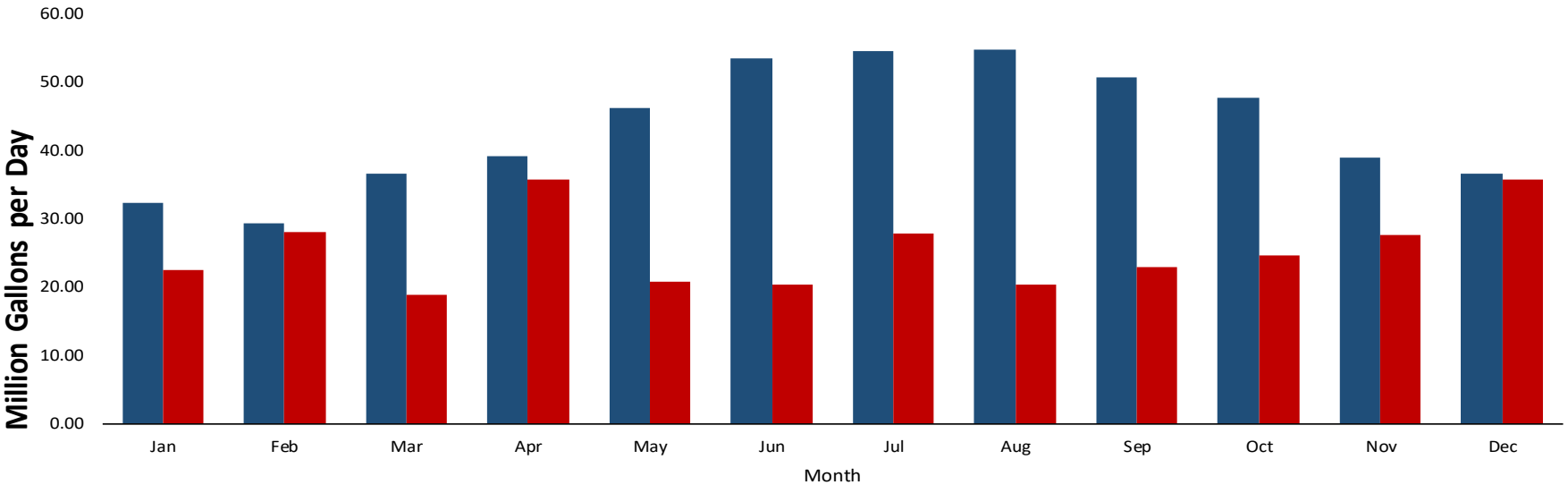

Total SW Withdrawals **Total Returns**

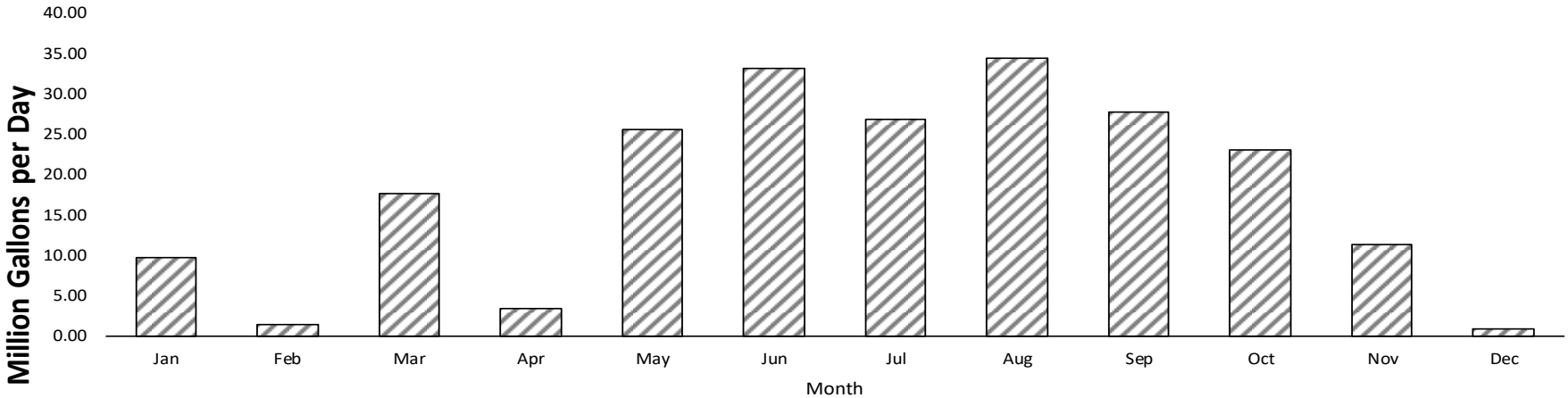

Net SW (MGD)

Subbasin number - Subbasin name

03130004-Lower Chattahoochee

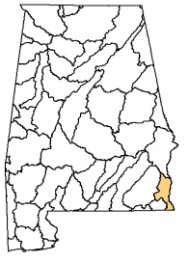

Area (Thousand Acres)	578
Estimated Population (2015)	34,501
Subregion:	Apalachicola

2015 Demands

Withdrawals

Category	Source	Jan	Feb	Mar	Apr	May	Jun	Jul	Aug	Sep	Oct	Nov	Dec	AVG
Public Supply/Residential	GW	8.84	9.18	11.02	10.38	10.35	11.30	12.17	12.21	12.08	10.98	9.86	12.61	10.93
Public Supply	SW	0.00	0.00	0.00	0.00	0.00	0.00	0.00	0.00	0.00	0.00	0.00	0.00	0.00
Industrial/Mining	GW	0.34	0.56	0.59	0.60	0.57	0.61	0.59	0.57	0.58	0.59	0.58	0.59	0.56
Industrial/Mining	SW	0.00	0.00	0.00	0.00	0.00	0.00	0.00	0.00	0.00	0.00	0.00	0.00	0.00
Thermoelectric	SW	101.55	94.65	86.71	64.65	94.83	118.48	114.38	111.62	106.84	110.38	99.76	84.50	99.08
Agriculture	GW	0.67	0.70	1.45	2.10	4.24	7.19	7.58	5.67	2.64	1.97	0.89	0.65	2.99
Agriculture	SW	0.54	0.84	1.65	2.54	4.97	7.98	8.35	6.85	3.84	2.93	1.22	0.80	3.56
Total	**GW**	**9.85**	**10.45**	**13.07**	**13.07**	**15.17**	**19.10**	**20.33**	**18.44**	**15.30**	**13.54**	**11.33**	**13.85**	**14.49**
Total	**SW**	**102.09**	**95.49**	**88.36**	**67.19**	**99.80**	**126.46**	**122.73**	**118.47**	**110.68**	**113.31**	**100.98**	**85.30**	**102.64**

Returns

Category		Jan	Feb	Mar	Apr	May	Jun	Jul	Aug	Sep	Oct	Nov	Dec	AVG
Public Supply		4.25	3.75	3.78	5.34	4.15	4.02	3.84	3.29	3.50	3.39	7.57	6.49	4.45
Industrial/Mining		0.00	0.00	0.00	0.00	0.00	0.00	0.00	0.00	0.00	0.00	0.00	0.00	0.00
Thermoelectric		74.57	68.10	77.52	67.35	80.30	76.81	78.98	79.70	78.24	83.41	87.41	76.17	77.38
Agriculture		0.00	0.00	0.00	0.00	0.00	0.00	0.00	0.00	0.00	0.00	0.00	0.00	0.00
Total Returns		**78.82**	**71.85**	**81.30**	**72.69**	**84.45**	**80.83**	**82.82**	**83.00**	**81.74**	**86.80**	**94.98**	**82.66**	**81.83**

03130004-Lower Chattahoochee

Total SW Withdrawals	SW	102.09	95.49	88.36	67.19	99.80	126.46	122.73	118.47	110.68	113.31	100.98	85.30	102.64
Total GW Withdrawals	GW	9.85	10.45	13.07	13.07	15.17	19.10	20.33	18.44	15.30	13.54	11.33	13.85	14.49
Withdrawal Total		111.94	105.94	101.43	80.27	114.97	145.56	143.06	136.92	125.97	126.85	112.31	99.15	117.13
Total Returns		**78.82**	**71.85**	**81.30**	**72.69**	**84.45**	**80.83**	**82.82**	**83.00**	**81.74**	**86.80**	**94.98**	**82.66**	**81.83**
Net SW (MGD)	**SW**	**23.27**	**23.64**	**7.06**	**-5.49**	**15.35**	**45.63**	**39.91**	**35.48**	**28.94**	**26.51**	**6.00**	**2.64**	**20.82**

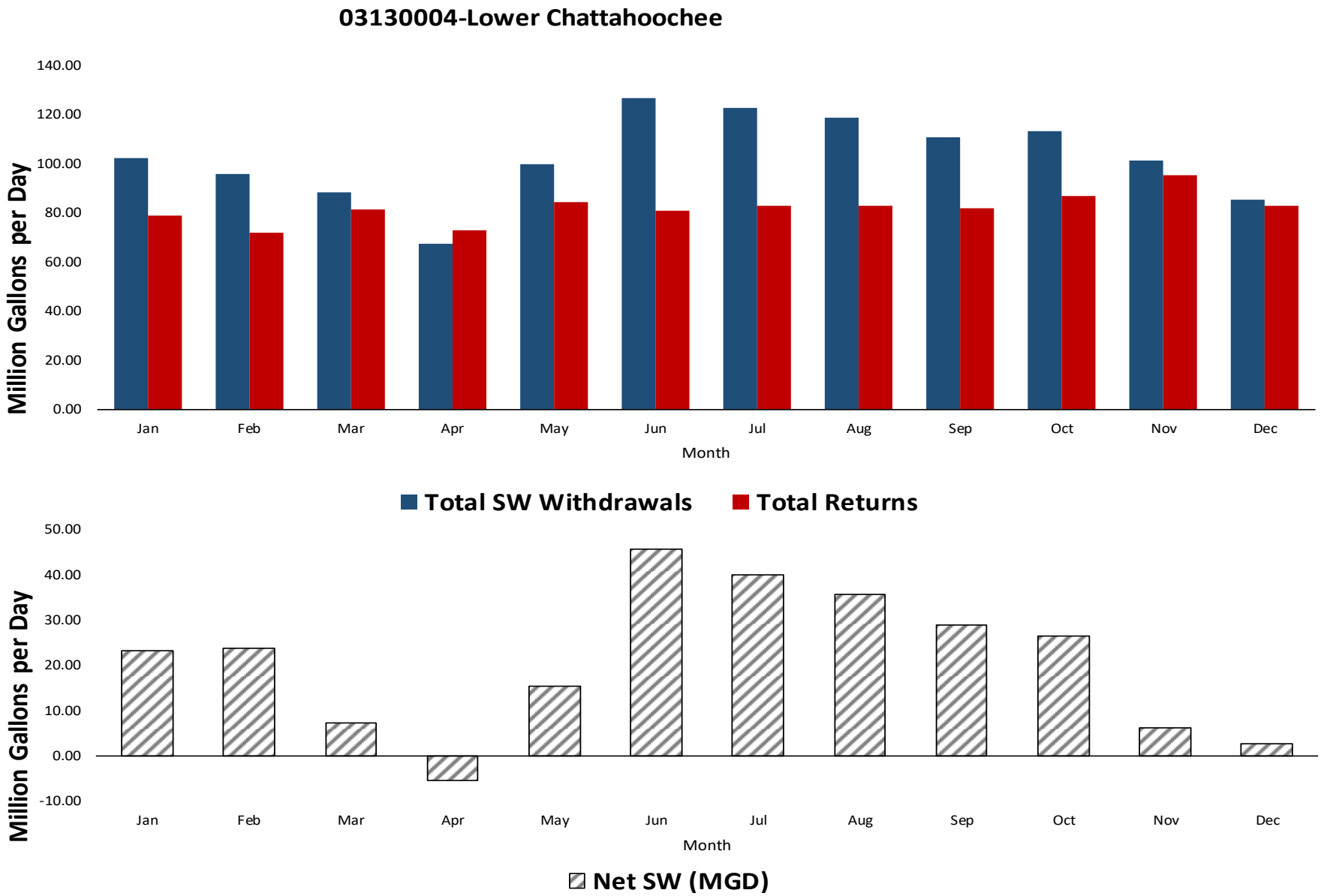
03130004-Lower Chattahoochee
Million Gallons per Day
140.00
120.00
100.00
80.00
60.00
40.00
20.00
0.00
Jan
Feb
Mar
Apr
May
Jun
Jul
Aug
Sep
Oct
Nov
Dec
Month
Total SW Withdrawals
Total Returns
Million Gallons per Day
50.00
40.00
30.00
20.00
10.00
0.00
-10.00
Jan
Feb
Mar
Apr
May
Jun
Jul
Aug
Sep
Oct
Nov
Dec
Month
Net SW (MGD)

Subbasin number - Subbasin name

03130012-Chipola

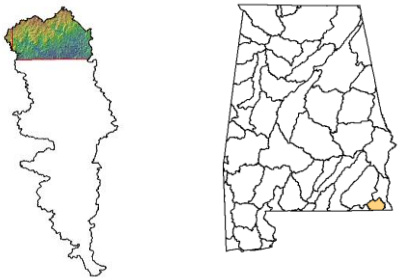

Area (Thousand Acres)	265
Estimated Population (2015)	33,345
Subregion:	Apalachicola

2015 Demands

Withdrawals

Category	Source	Jan	Feb	Mar	Apr	May	Jun	Jul	Aug	Sep	Oct	Nov	Dec	AVG
Public Supply/Residential	GW	2.43	2.51	2.66	2.47	2.67	2.78	2.60	2.62	2.73	2.19	1.65	1.59	2.41
Public Supply	SW	0.00	0.00	0.00	0.00	0.00	0.00	0.00	0.00	0.00	0.00	0.00	0.00	0.00
Industrial/Mining	GW	0.00	0.00	0.00	0.00	0.00	0.00	0.00	0.00	0.00	0.00	0.00	0.00	0.00
Industrial/Mining	SW	0.00	0.00	0.00	0.00	0.00	0.00	0.00	0.00	0.00	0.00	0.00	0.00	0.00
Thermoelectric	SW	0.00	0.00	0.00	0.00	0.00	0.00	0.00	0.00	0.00	0.00	0.00	0.00	0.00
Agriculture	GW	0.46	0.47	1.10	1.63	3.43	5.90	6.22	4.59	2.02	1.46	0.60	0.43	2.37
Agriculture	SW	0.21	0.17	0.38	0.66	1.30	2.00	2.09	1.78	1.11	0.85	0.24	0.16	0.92
Total	**GW**	**2.89**	**2.98**	**3.76**	**4.10**	**6.10**	**8.68**	**8.83**	**7.21**	**4.75**	**3.65**	**2.25**	**2.02**	**4.78**
Total	**SW**	**0.21**	**0.17**	**0.38**	**0.66**	**1.30**	**2.00**	**2.09**	**1.79**	**1.11**	**0.85**	**0.24**	**0.16**	**0.92**

Returns

Category		Jan	Feb	Mar	Apr	May	Jun	Jul	Aug	Sep	Oct	Nov	Dec	AVG
Public Supply		2.36	1.87	1.73	2.75	2.02	1.78	1.95	1.38	1.59	1.62	3.93	3.17	2.18
Industrial/Mining		0.00	0.00	0.00	0.00	0.00	0.00	0.00	0.00	0.00	0.00	0.00	0.00	0.00
Thermoelectric		0.00	0.00	0.00	0.00	0.00	0.00	0.00	0.00	0.00	0.00	0.00	0.00	0.00
Agriculture		0.00	0.00	0.00	0.00	0.00	0.00	0.00	0.00	0.00	0.00	0.00	0.00	0.00
Total Returns		**2.36**	**1.87**	**1.73**	**2.75**	**2.02**	**1.78**	**1.95**	**1.38**	**1.59**	**1.62**	**3.93**	**3.17**	**2.18**

03130012-Chipola

Total SW Withdrawals	SW	0.21	0.17	0.38	0.66	1.30	2.00	2.09	1.79	1.11	0.85	0.24	0.16	0.92
Total GW Withdrawals	GW	2.89	2.98	3.76	4.10	6.10	8.68	8.83	7.21	4.75	3.65	2.25	2.02	4.78
Withdrawal Total		3.10	3.15	4.14	4.76	7.39	10.68	10.91	8.99	5.87	4.50	2.50	2.18	5.70
Total Returns		**2.36**	**1.87**	**1.73**	**2.75**	**2.02**	**1.78**	**1.95**	**1.38**	**1.59**	**1.62**	**3.93**	**3.17**	**2.18**
Net SW (MGD)	**SW**	**-2.15**	**-1.69**	**-1.35**	**-2.08**	**-0.73**	**0.21**	**0.14**	**0.40**	**-0.48**	**-0.77**	**-3.69**	**-3.01**	**-1.26**

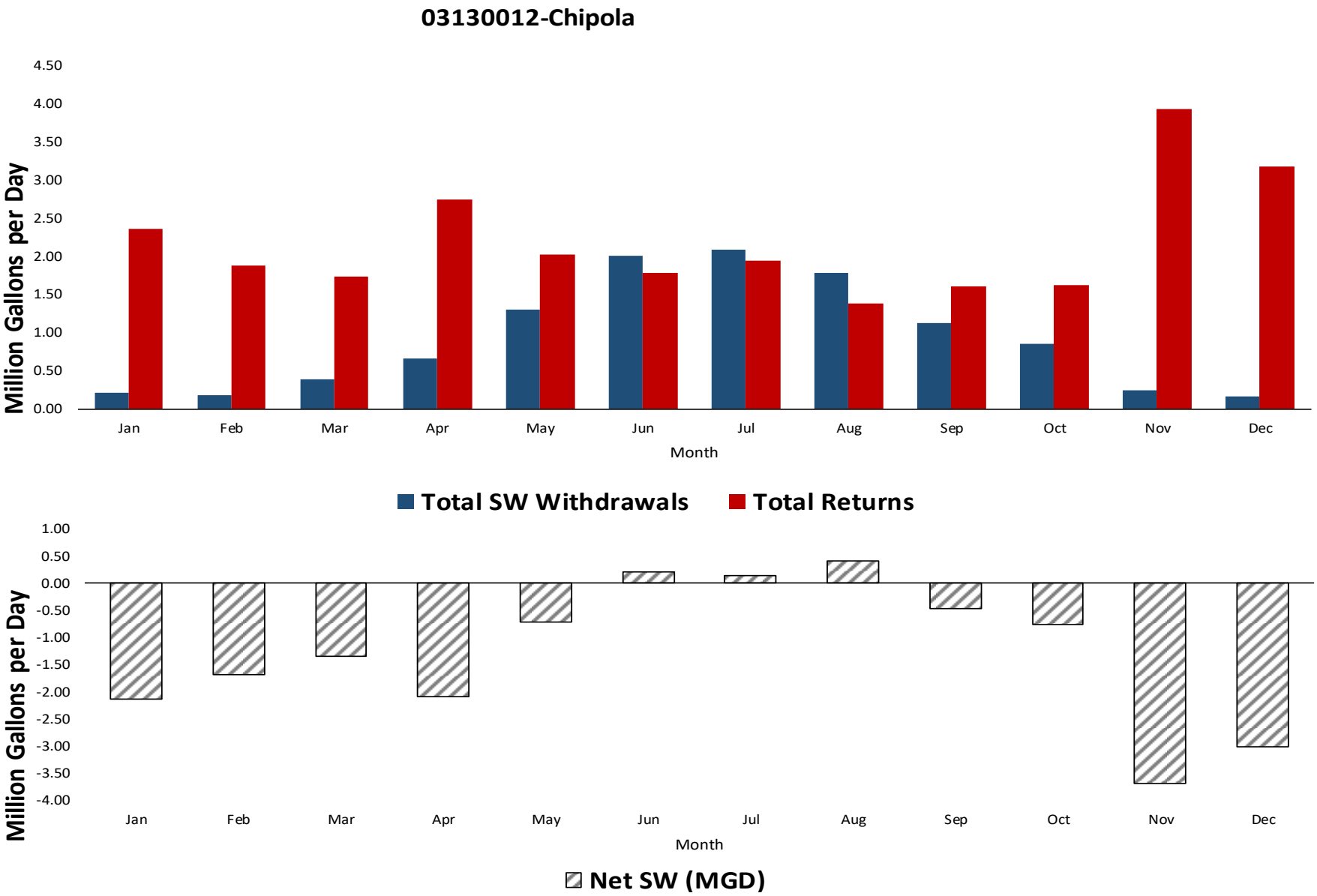
03130012-Chipola
Million Gallons per Day
4.50
4.00
3.50
3.00
2.50
2.00
1.50
1.00
0.50
0.00
Jan
Feb
Mar
Apr
May
Jun
Jul
Aug
Sep
Oct
Nov
Dec
Month
Total SW Withdrawals
Total Returns
Million Gallons per Day
1.00
0.50
0.00
-0.50
-1.00
-1.50
-2.00
-2.50
-3.00
-3.50
-4.00
Jan
Feb
Mar
Apr
May
Jun
Jul
Aug
Sep
Oct
Nov
Dec
Month
Net SW (MGD)

Subbasin number - Subbasin name

03140103-Yellow

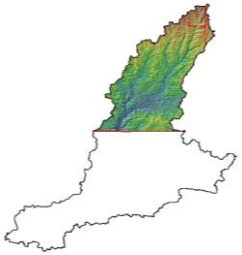

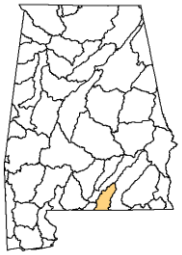

Area (Thousand Acres)	515
Estimated Population (2015)	20,986
Subregion:	Choctawhatchee-Escambia

2015 Demands

Withdrawals

Category	Source	Jan	Feb	Mar	Apr	May	Jun	Jul	Aug	Sep	Oct	Nov	Dec	AVG
Public Supply/Residential	GW	1.53	1.54	1.56	1.62	1.78	1.91	2.04	1.96	1.85	1.75	1.72	1.74	1.75
Public Supply	SW	0.00	0.00	0.00	0.00	0.00	0.00	0.00	0.00	0.00	0.00	0.00	0.00	0.00
Industrial/Mining	GW	0.00	0.00	0.00	0.00	0.00	0.00	0.00	0.00	0.00	0.00	0.00	0.00	0.00
Industrial/Mining	SW	0.00	0.00	0.00	0.00	0.00	0.00	0.00	0.00	0.00	0.00	0.00	0.00	0.00
Thermoelectric	SW	0.00	0.00	0.00	0.00	0.00	0.00	0.00	0.00	0.00	0.00	0.00	0.00	0.00
Agriculture	GW	0.37	0.44	0.51	0.59	0.80	1.06	1.10	1.05	0.88	0.80	0.56	0.45	0.72
Agriculture	SW	0.30	0.58	0.71	1.08	1.57	2.02	2.06	2.13	1.76	1.49	0.84	0.61	1.27
Total	**GW**	**1.90**	**1.98**	**2.07**	**2.21**	**2.58**	**2.97**	**3.14**	**3.01**	**2.73**	**2.56**	**2.28**	**2.19**	**2.47**
Total	**SW**	**0.30**	**0.58**	**0.71**	**1.08**	**1.57**	**2.02**	**2.06**	**2.13**	**1.76**	**1.49**	**0.84**	**0.61**	**1.27**

Returns

Category		Jan	Feb	Mar	Apr	May	Jun	Jul	Aug	Sep	Oct	Nov	Dec	AVG
Public Supply		1.51	1.41	1.51	1.74	0.90	0.71	0.82	1.03	0.83	1.24	2.69	1.76	1.35
Industrial/Mining		0.00	0.00	0.00	0.00	0.00	0.00	0.00	0.00	0.00	0.00	0.00	0.00	0.00
Thermoelectric		0.00	0.00	0.00	0.00	0.00	0.00	0.00	0.00	0.00	0.00	0.00	0.00	0.00
Agriculture		0.00	0.00	0.00	0.00	0.00	0.00	0.00	0.00	0.00	0.00	0.00	0.00	0.00
Total Returns		**1.51**	**1.41**	**1.51**	**1.74**	**0.90**	**0.71**	**0.82**	**1.03**	**0.83**	**1.24**	**2.69**	**1.76**	**1.35**

03140103-Yellow

Total SW Withdrawals	SW	0.30	0.58	0.71	1.08	1.57	2.02	2.06	2.13	1.76	1.49	0.84	0.61	1.27
Total GW Withdrawals	GW	1.90	1.98	2.07	2.21	2.58	2.97	3.14	3.01	2.73	2.56	2.28	2.19	2.47
Withdrawal Total		2.20	2.56	2.78	3.30	4.15	4.98	5.20	5.14	4.49	4.05	3.12	2.80	3.74
Total Returns		**1.51**	**1.41**	**1.51**	**1.74**	**0.90**	**0.71**	**0.82**	**1.03**	**0.83**	**1.24**	**2.69**	**1.76**	**1.35**
Net SW (MGD)	**SW**	**-1.21**	**-0.83**	**-0.79**	**-0.66**	**0.67**	**1.30**	**1.24**	**1.11**	**0.92**	**0.25**	**-1.84**	**-1.15**	**-0.08**

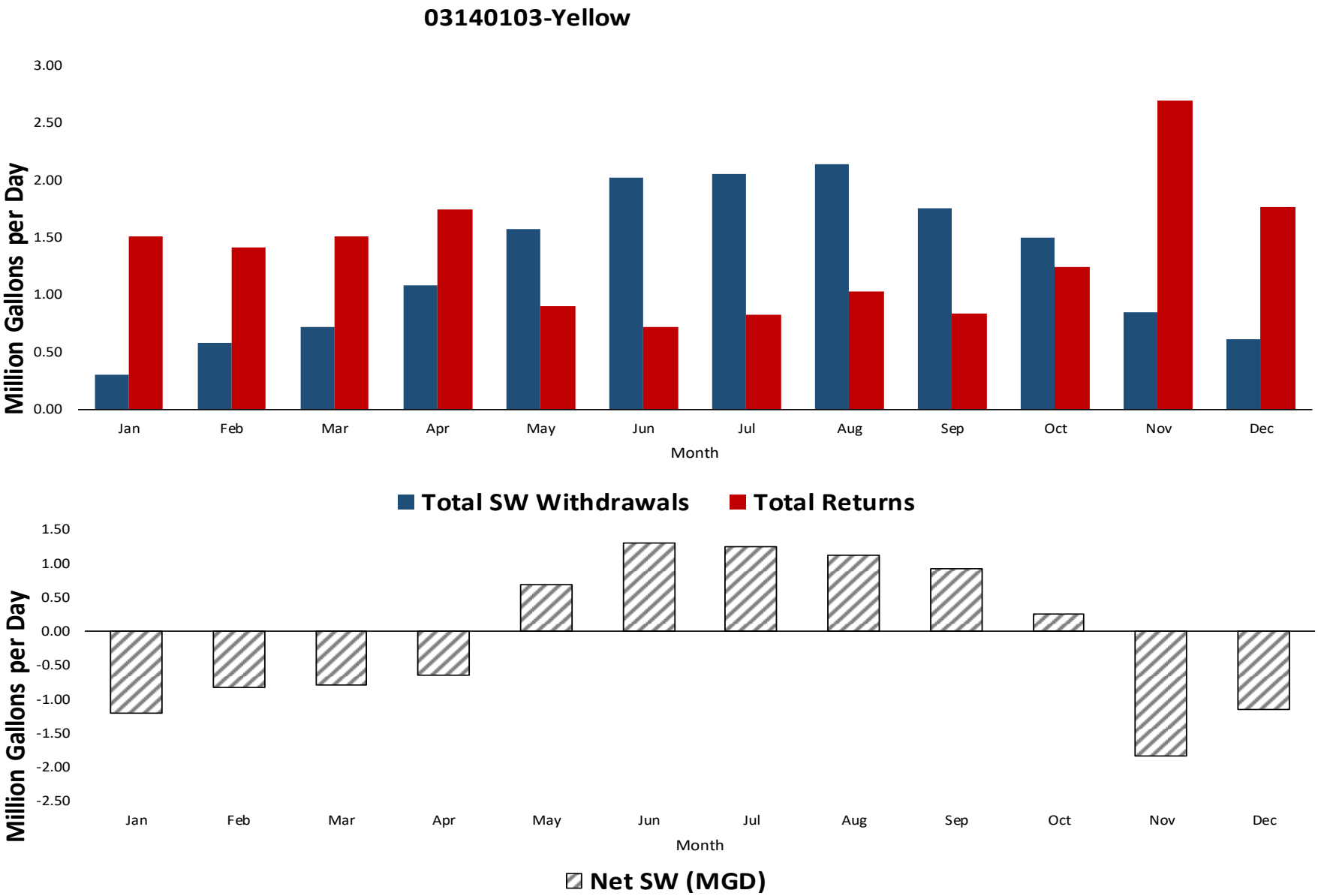
03140103-Yellow
Million Gallons per Day
3.00
2.50
2.00
1.50
1.00
0.50
0.00
Jan
Feb
Mar
Apr
May
Jun
Jul
Aug
Sep
Oct
Nov
Dec
Month
Total SW Withdrawals
Total Returns
Million Gallons per Day
1.50
1.00
0.50
0.00
-0.50
-1.00
-1.50
-2.00
-2.50
Jan
Feb
Mar
Apr
May
Jun
Jul
Aug
Sep
Oct
Nov
Dec
Month
Net SW (MGD)

Subbasin number - Subbasin name

03140104-Blackwater

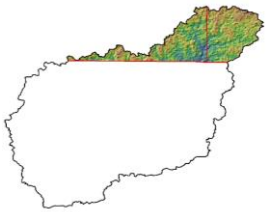

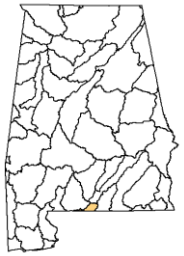

Area (Thousand Acres)	146
Estimated Population (2015)	1,735
Subregion:	Choctawhatchee-Escambia

2015 Demands

Withdrawals

Category	Source	Jan	Feb	Mar	Apr	May	Jun	Jul	Aug	Sep	Oct	Nov	Dec	AVG
Public Supply/Residential	GW	0.18	0.17	0.17	0.16	0.18	0.21	0.19	0.18	0.20	0.19	0.19	0.21	0.19
Public Supply	SW	0.00	0.00	0.00	0.00	0.00	0.00	0.00	0.00	0.00	0.00	0.00	0.00	0.00
Industrial/Mining	GW	0.09	0.09	0.09	0.09	0.09	0.09	0.09	0.09	0.09	0.09	0.09	0.09	0.09
Industrial/Mining	SW	0.00	0.00	0.00	0.00	0.00	0.00	0.00	0.00	0.00	0.00	0.00	0.00	0.00
Thermoelectric	SW	0.00	0.00	0.00	0.00	0.00	0.00	0.00	0.00	0.00	0.00	0.00	0.00	0.00
Agriculture	GW	0.08	0.10	0.12	0.15	0.22	0.31	0.32	0.29	0.22	0.19	0.13	0.10	0.19
Agriculture	SW	0.04	0.09	0.10	0.14	0.20	0.27	0.28	0.28	0.23	0.19	0.12	0.09	0.17
Total	**GW**	**0.36**	**0.37**	**0.39**	**0.40**	**0.49**	**0.61**	**0.60**	**0.56**	**0.51**	**0.47**	**0.41**	**0.40**	**0.46**
Total	**SW**	**0.04**	**0.09**	**0.10**	**0.14**	**0.20**	**0.27**	**0.28**	**0.28**	**0.23**	**0.19**	**0.12**	**0.09**	**0.17**

Returns

Category		Jan	Feb	Mar	Apr	May	Jun	Jul	Aug	Sep	Oct	Nov	Dec	AVG
Public Supply		0.00	0.00	0.00	0.00	0.00	0.00	0.00	0.00	0.00	0.00	0.00	0.00	0.00
Industrial/Mining		0.00	0.00	0.00	0.00	0.00	0.00	0.00	0.00	0.00	0.00	0.00	0.00	0.00
Thermoelectric		0.00	0.00	0.00	0.00	0.00	0.00	0.00	0.00	0.00	0.00	0.00	0.00	0.00
Agriculture		0.00	0.00	0.00	0.00	0.00	0.00	0.00	0.00	0.00	0.00	0.00	0.00	0.00
Total Returns		**0.00**	**0.00**	**0.00**	**0.00**	**0.00**	**0.00**	**0.00**	**0.00**	**0.00**	**0.00**	**0.00**	**0.00**	**0.00**

03140104-Blackwater

Total SW Withdrawals	SW	0.04	0.09	0.10	0.14	0.20	0.27	0.28	0.28	0.23	0.19	0.12	0.09	0.17
Total GW Withdrawals	GW	0.36	0.37	0.39	0.40	0.49	0.61	0.60	0.56	0.51	0.47	0.41	0.40	0.46
Withdrawal Total		0.39	0.45	0.49	0.53	0.69	0.88	0.87	0.85	0.73	0.67	0.53	0.49	0.63
Total Returns		**0.00**	**0.00**	**0.00**	**0.00**	**0.00**	**0.00**	**0.00**	**0.00**	**0.00**	**0.00**	**0.00**	**0.00**	**0.00**
Net SW (MGD)	**SW**	**0.04**	**0.09**	**0.10**	**0.14**	**0.20**	**0.27**	**0.28**	**0.28**	**0.23**	**0.19**	**0.12**	**0.09**	**0.17**

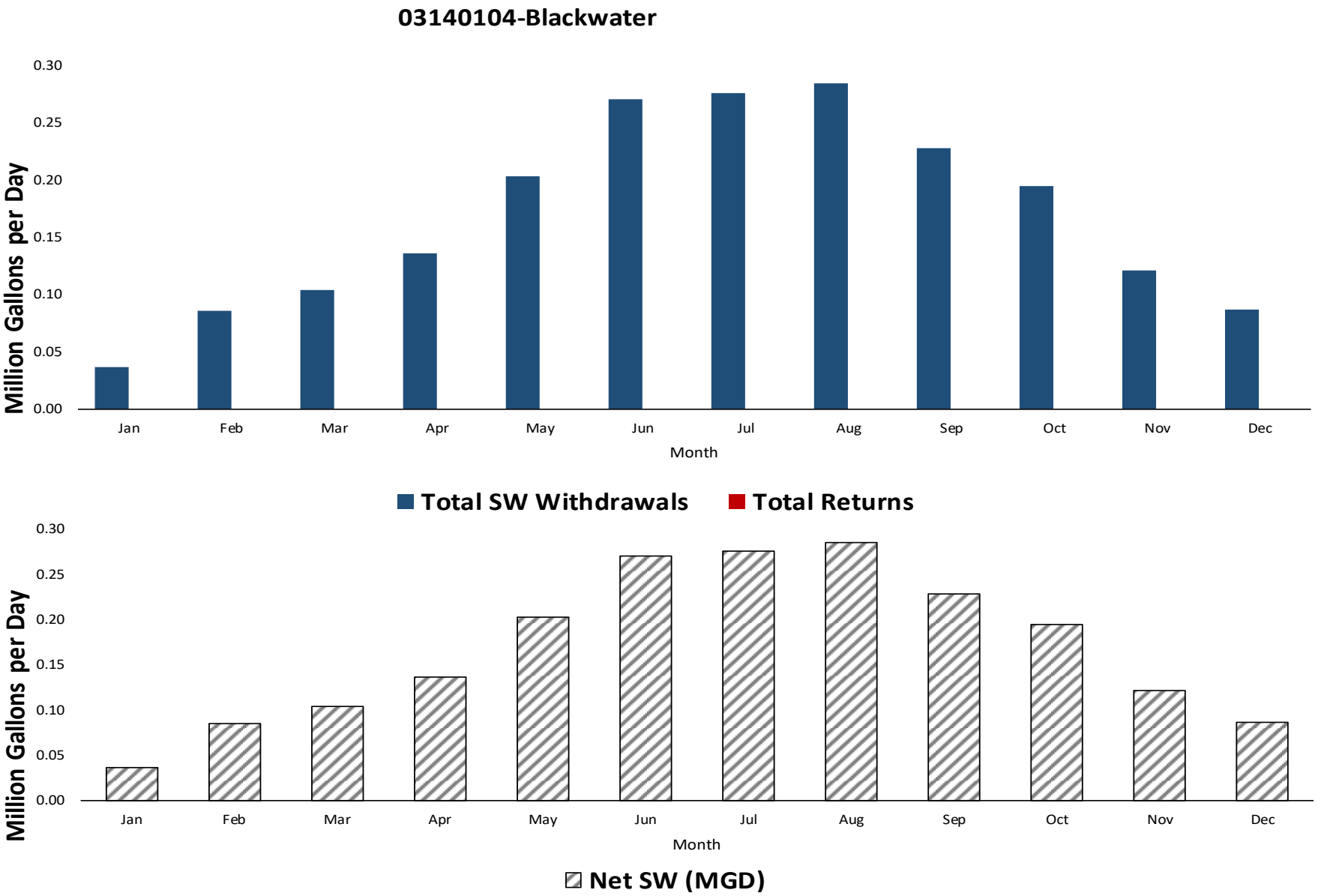
03140104-Blackwater
Million Gallons per Day
0.30
0.25
0.20
0.15
0.10
0.05
0.00
Jan
Feb
Mar
Apr
May
Jun
Jul
Aug
Sep
Oct
Nov
Dec
Month
Total SW Withdrawals
Total Returns
Million Gallons per Day
0.30
0.25
0.20
0.15
0.10
0.05
0.00
Jan
Feb
Mar
Apr
May
Jun
Jul
Aug
Sep
Oct
Nov
Dec
Month
Net SW (MGD)

Subbasin number - Subbasin name

03140106-Perdido

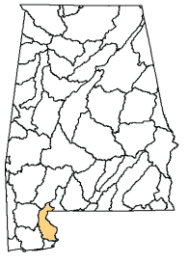

Area (Thousand Acres)	680
Estimated Population (2015)	37,994
Subregion:	Choctawhatchee-Escambia

2015 Demands

Withdrawals

Category	Source	Jan	Feb	Mar	Apr	May	Jun	Jul	Aug	Sep	Oct	Nov	Dec	AVG
Public Supply/Residential	GW	5.54	4.76	5.35	5.35	5.88	5.87	6.10	6.53	6.31	6.22	5.50	5.48	5.75
Public Supply	SW	0.00	0.00	0.00	0.00	0.00	0.00	0.00	0.00	0.00	0.00	0.00	0.00	0.00
Industrial/Mining	GW	0.14	0.14	0.14	0.14	0.14	0.14	0.14	0.14	0.14	0.14	0.14	0.14	0.14
Industrial/Mining	SW	0.00	0.00	0.00	0.00	0.00	0.00	0.00	0.00	0.00	0.00	0.00	0.00	0.00
Thermoelectric	SW	0.00	0.00	0.00	0.00	0.00	0.00	0.00	0.00	0.00	0.00	0.00	0.00	0.00
Agriculture	GW	6.88	8.88	9.95	11.76	15.55	19.90	20.63	21.34	19.73	18.13	12.00	9.27	14.53
Agriculture	SW	0.27	1.10	1.37	2.09	3.14	3.98	4.04	4.56	3.97	3.36	1.79	1.15	2.58
Total	**GW**	**12.56**	**13.79**	**15.44**	**17.26**	**21.57**	**25.91**	**26.87**	**28.01**	**26.18**	**24.49**	**17.63**	**14.89**	**20.42**
Total	**SW**	**0.27**	**1.10**	**1.37**	**2.09**	**3.14**	**3.98**	**4.04**	**4.56**	**3.97**	**3.36**	**1.79**	**1.15**	**2.58**

Returns

Category		Jan	Feb	Mar	Apr	May	Jun	Jul	Aug	Sep	Oct	Nov	Dec	AVG
Public Supply		3.17	2.40	3.86	5.47	3.13	2.25	2.04	1.82	1.80	2.01	3.68	4.30	2.99
Industrial/Mining		0.00	0.00	0.00	0.00	0.00	0.00	0.00	0.00	0.00	0.00	0.00	0.00	0.00
Thermoelectric		0.00	0.00	0.00	0.00	0.00	0.00	0.00	0.00	0.00	0.00	0.00	0.00	0.00
Agriculture		0.00	0.00	0.00	0.00	0.00	0.00	0.00	0.00	0.00	0.00	0.00	0.00	0.00
Total Returns		**3.17**	**2.40**	**3.86**	**5.47**	**3.13**	**2.25**	**2.04**	**1.82**	**1.80**	**2.01**	**3.68**	**4.30**	**2.99**

03140106-Perdido

Total SW Withdrawals	SW	0.27	1.10	1.37	2.09	3.14	3.98	4.04	4.56	3.97	3.36	1.79	1.15	2.58
Total GW Withdrawals	GW	12.56	13.79	15.44	17.26	21.57	25.91	26.87	28.01	26.18	24.49	17.63	14.89	20.42
Withdrawal Total		12.83	14.89	16.81	19.35	24.72	29.90	30.91	32.57	30.15	27.85	19.42	16.04	23.00
Total Returns		**3.17**	**2.40**	**3.86**	**5.47**	**3.13**	**2.25**	**2.04**	**1.82**	**1.80**	**2.01**	**3.68**	**4.30**	**2.99**
Net SW (MGD)	**SW**	**-2.90**	**-1.30**	**-2.49**	**-3.37**	**0.01**	**1.73**	**2.01**	**2.75**	**2.17**	**1.35**	**-1.89**	**-3.15**	**-0.42**

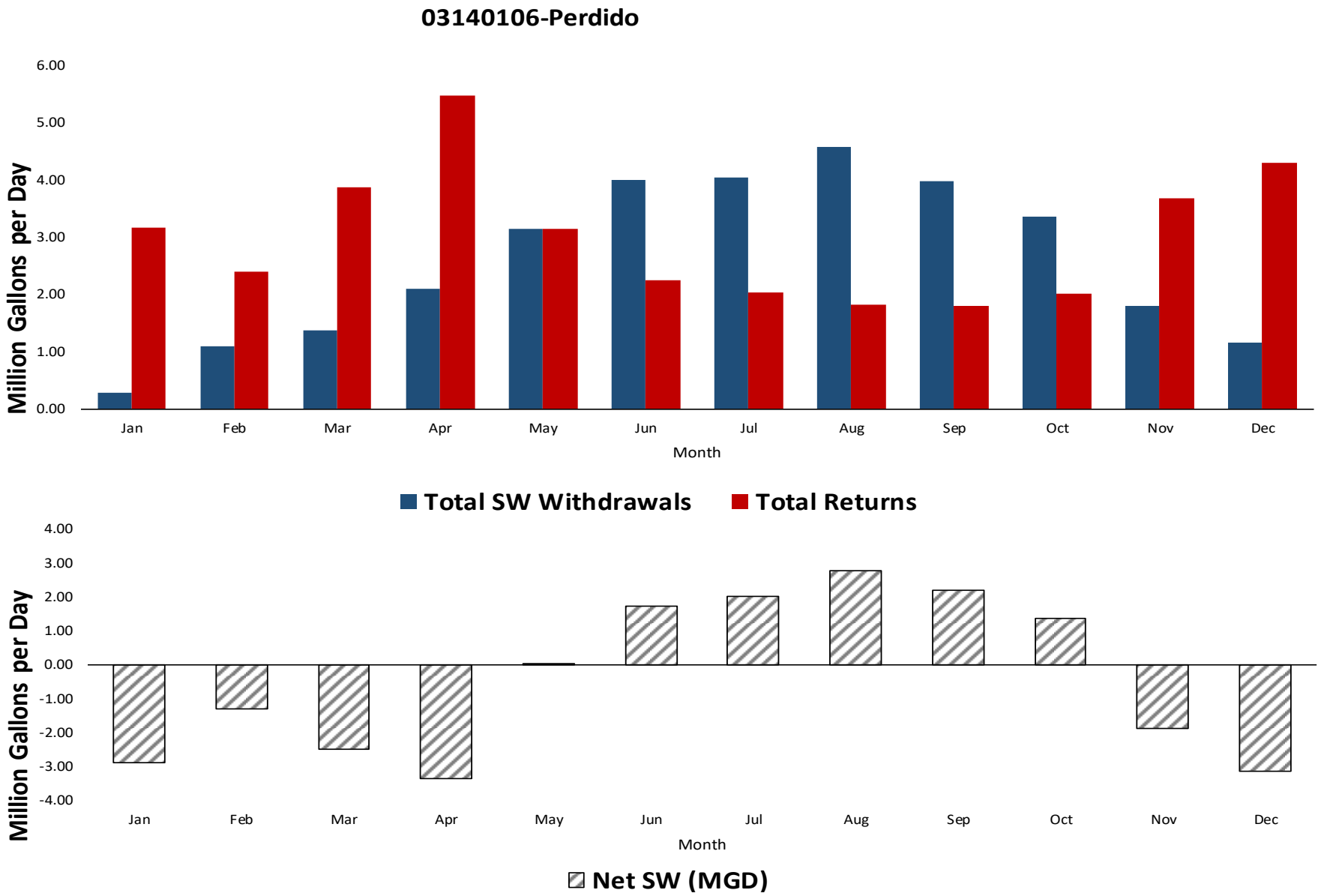
03140106-Perdido
6.00
5.00
4.00
3.00
2.00
1.00
0.00
Million Gallons per Day
Jan
Feb
Mar
Apr
May
Jun
Jul
Aug
Sep
Oct
Nov
Dec
Month
Total SW Withdrawals
Total Returns
4.00
3.00
2.00
1.00
0.00
-1.00
-2.00
-3.00
-4.00
Million Gallons per Day
Jan
Feb
Mar
Apr
May
Jun
Jul
Aug
Sep
Oct
Nov
Dec
Month
Net SW (MGD)

Subbasin number - Subbasin name

03140107-Perdido Bay

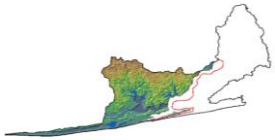

Area (Thousand Acres)	165
Estimated Population (2015)	30,552
Subregion:	Choctawhatchee-Escambia

2015 Demands

Withdrawals

Category	Source	Jan	Feb	Mar	Apr	May	Jun	Jul	Aug	Sep	Oct	Nov	Dec	AVG
Public Supply/Residential	GW	4.04	4.46	5.24	5.00	7.00	8.14	8.86	7.30	6.15	5.69	4.68	4.29	5.91
Public Supply	SW	0.00	0.00	0.00	0.00	0.00	0.00	0.00	0.00	0.00	0.00	0.00	0.00	0.00
Industrial/Mining	GW	0.03	0.03	0.03	0.03	0.03	0.03	0.03	0.03	0.03	0.03	0.03	0.03	0.03
Industrial/Mining	SW	0.00	0.00	0.00	0.00	0.00	0.00	0.00	0.00	0.00	0.00	0.00	0.00	0.00
Thermoelectric	SW	0.00	0.00	0.00	0.00	0.00	0.00	0.00	0.00	0.00	0.00	0.00	0.00	0.00
Agriculture	GW	3.02	3.90	4.37	5.16	6.82	8.72	9.04	9.36	8.67	7.96	5.27	4.07	6.38
Agriculture	SW	0.34	0.69	0.97	1.60	2.52	3.13	3.27	3.27	2.82	2.28	1.25	0.76	1.92
Total	**GW**	**7.09**	**8.39**	**9.64**	**10.19**	**13.85**	**16.89**	**17.93**	**16.69**	**14.85**	**13.68**	**9.98**	**8.39**	**12.32**
Total	**SW**	**0.34**	**0.69**	**0.97**	**1.60**	**2.52**	**3.13**	**3.27**	**3.27**	**2.82**	**2.28**	**1.25**	**0.76**	**1.92**

Returns

Category		Jan	Feb	Mar	Apr	May	Jun	Jul	Aug	Sep	Oct	Nov	Dec	AVG
Public Supply		4.90	4.03	4.71	5.46	5.17	6.57	7.28	5.57	4.90	4.60	4.21	3.93	5.11
Industrial/Mining		0.00	0.00	0.00	0.00	0.00	0.00	0.00	0.00	0.00	0.00	0.00	0.00	0.00
Thermoelectric		0.00	0.00	0.00	0.00	0.00	0.00	0.00	0.00	0.00	0.00	0.00	0.00	0.00
Agriculture		0.00	0.00	0.00	0.00	0.00	0.00	0.00	0.00	0.00	0.00	0.00	0.00	0.00
Total Returns		**4.90**	**4.03**	**4.71**	**5.46**	**5.17**	**6.57**	**7.28**	**5.57**	**4.90**	**4.60**	**4.21**	**3.93**	**5.11**

03140107-Perdido Bay

Total SW Withdrawals	SW	0.34	0.69	0.97	1.60	2.52	3.13	3.27	3.27	2.82	2.28	1.25	0.76	1.92
Total GW Withdrawals	GW	7.09	8.39	9.64	10.19	13.85	16.89	17.93	16.69	14.85	13.68	9.98	8.39	12.32
Withdrawal Total		7.44	9.08	10.61	11.79	16.37	20.02	21.20	19.96	17.67	15.96	11.23	9.15	14.24
Total Returns		**4.90**	**4.03**	**4.71**	**5.46**	**5.17**	**6.57**	**7.28**	**5.57**	**4.90**	**4.60**	**4.21**	**3.93**	**5.11**
Net SW (MGD)	**SW**	**-4.56**	**-3.33**	**-3.74**	**-3.86**	**-2.65**	**-3.44**	**-4.00**	**-2.29**	**-2.08**	**-2.33**	**-2.96**	**-3.17**	**-3.19**

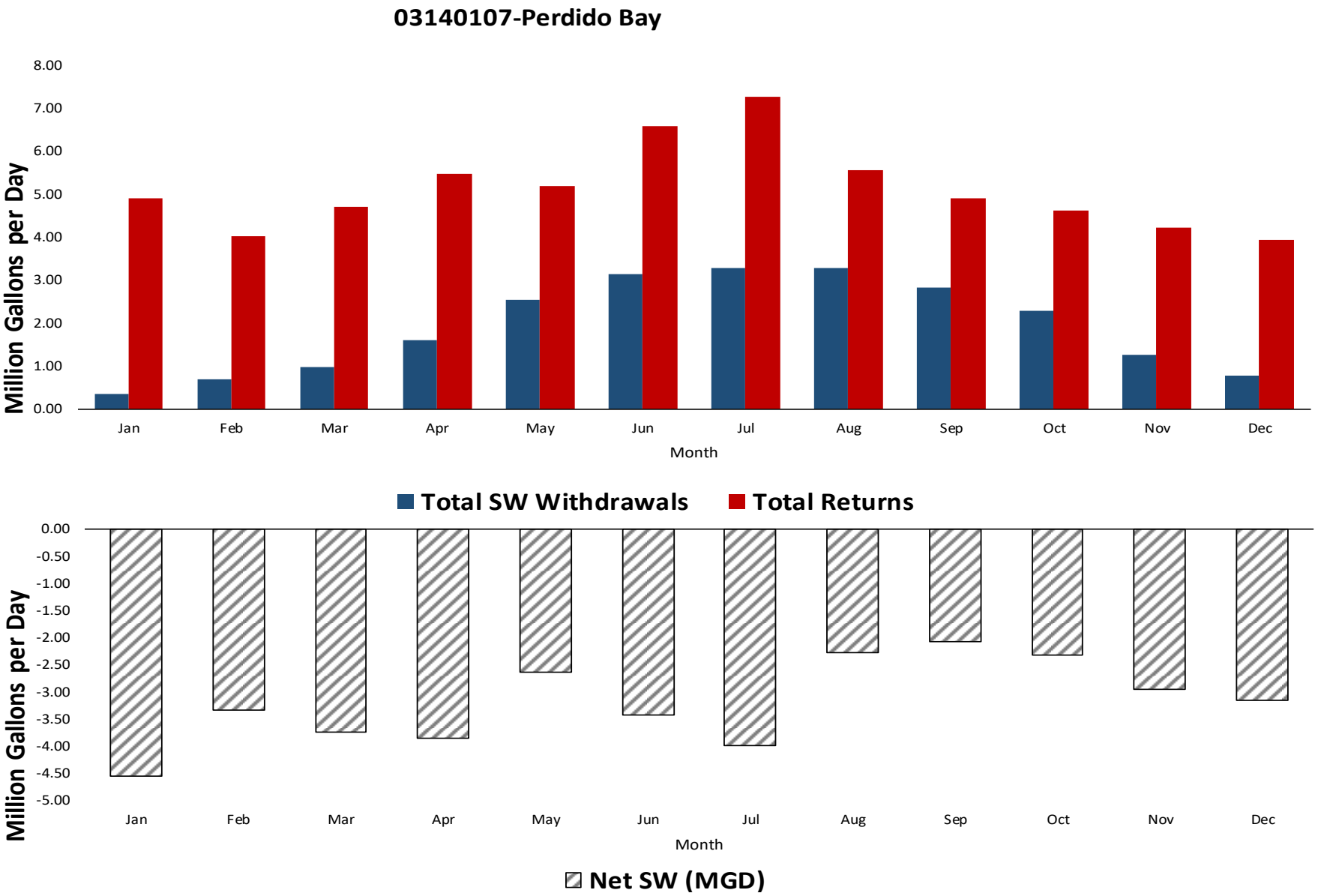
03140107-Perdido Bay
Million Gallons per Day
8.00
7.00
6.00
5.00
4.00
3.00
2.00
1.00
0.00
Jan
Feb
Mar
Apr
May
Jun
Jul
Aug
Sep
Oct
Nov
Dec
Month
Total SW Withdrawals
Total Returns
Million Gallons per Day
0.00
-0.50
-1.00
-1.50
-2.00
-2.50
-3.00
-3.50
-4.00
-4.50
-5.00
Jan
Feb
Mar
Apr
May
Jun
Jul
Aug
Sep
Oct
Nov
Dec
Month
Net SW (MGD)

Subbasin number - Subbasin name

03140201-Upper Choctawhatchee

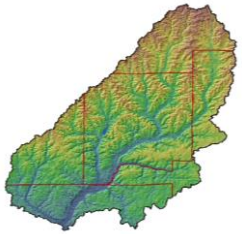

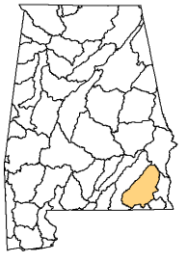

Area (Thousand Acres)	1,543
Estimated Population (2015)	155,888
Subregion:	Choctawhatchee-Escambia

2015 Demands

Withdrawals

Category	Source	Jan	Feb	Mar	Apr	May	Jun	Jul	Aug	Sep	Oct	Nov	Dec	AVG
Public Supply/Residential	GW	19.73	19.77	19.89	22.95	25.45	25.53	26.35	24.72	24.07	20.40	19.67	21.14	22.49
Public Supply	SW	0.00	0.00	0.00	0.00	0.00	0.00	0.00	0.00	0.00	0.00	0.00	0.00	0.00
Industrial/Mining	GW	0.75	0.75	0.75	0.75	0.75	0.75	0.75	0.75	0.75	0.75	0.75	0.75	0.75
Industrial/Mining	SW	0.08	0.08	0.08	0.08	0.08	0.08	0.08	0.08	0.08	0.08	0.08	0.08	0.08
Thermoelectric	SW	0.00	0.00	0.00	0.00	0.00	0.00	0.00	0.00	0.00	0.00	0.00	0.00	0.00
Agriculture	GW	1.35	1.44	2.16	2.81	4.90	7.75	8.12	6.39	3.56	2.89	1.71	1.41	3.72
Agriculture	SW	1.72	2.22	3.86	5.89	10.86	16.39	17.18	14.56	9.22	7.15	3.27	2.18	7.91
Total	**GW**	**21.84**	**21.96**	**22.80**	**26.51**	**31.10**	**34.03**	**35.23**	**31.86**	**28.38**	**24.05**	**22.13**	**23.30**	**26.96**
Total	**SW**	**1.80**	**2.29**	**3.94**	**5.97**	**10.94**	**16.46**	**17.25**	**14.64**	**9.30**	**7.23**	**3.35**	**2.26**	**7.99**

Returns

Category		Jan	Feb	Mar	Apr	May	Jun	Jul	Aug	Sep	Oct	Nov	Dec	AVG
Public Supply		12.83	11.85	11.75	16.33	12.94	12.46	10.99	9.47	9.85	9.57	20.53	18.61	13.10
Industrial/Mining		2.47	3.07	2.59	2.61	3.20	3.25	3.11	3.32	3.52	2.92	2.42	2.39	2.90
Thermoelectric		0.00	0.00	0.00	0.00	0.00	0.00	0.00	0.00	0.00	0.00	0.00	0.00	0.00
Agriculture		0.00	0.00	0.00	0.00	0.00	0.00	0.00	0.00	0.00	0.00	0.00	0.00	0.00
Total Returns		**15.30**	**14.92**	**14.34**	**18.94**	**16.14**	**15.71**	**14.10**	**12.78**	**13.37**	**12.49**	**22.95**	**21.00**	**16.00**

03140201-Upper Choctawhatchee

Total SW Withdrawals	SW	1.80	2.29	3.94	5.97	10.94	16.46	17.25	14.64	9.30	7.23	3.35	2.26	7.99
Total GW Withdrawals	GW	21.84	21.96	22.80	26.51	31.10	34.03	35.23	31.86	28.38	24.05	22.13	23.30	26.96
Withdrawal Total		23.64	24.25	26.74	32.48	42.04	50.50	52.48	46.50	37.68	31.28	25.48	25.56	34.95
Total Returns		**15.30**	**14.92**	**14.34**	**18.94**	**16.14**	**15.71**	**14.10**	**12.78**	**13.37**	**12.49**	**22.95**	**21.00**	**16.00**
Net SW (MGD)	**SW**	**-13.50**	**-12.63**	**-10.40**	**-12.97**	**-5.19**	**0.76**	**3.16**	**1.86**	**-4.07**	**-5.26**	**-19.60**	**-18.74**	**-8.01**

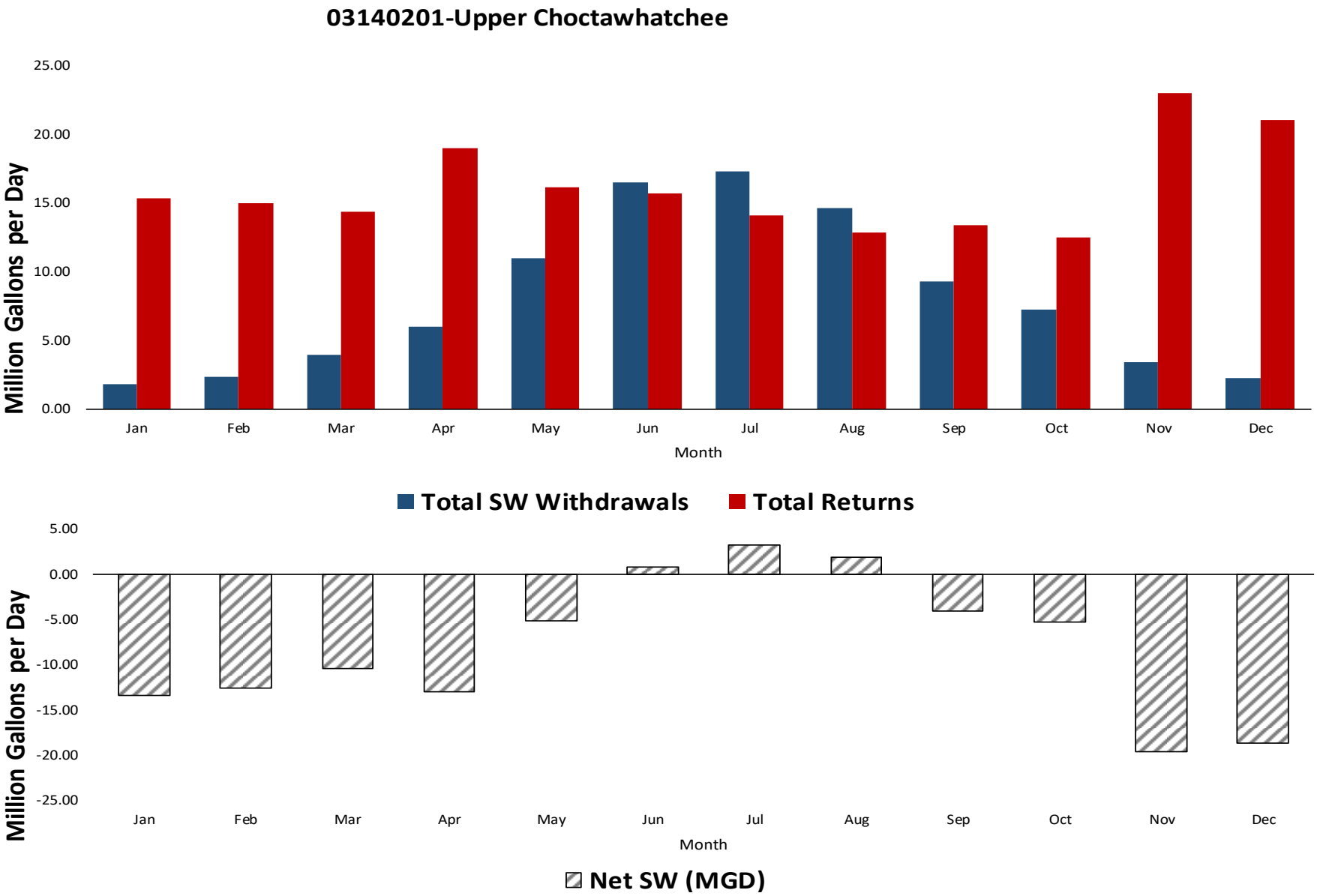
03140201-Upper Choctawhatchee
Million Gallons per Day
25.00
20.00
15.00
10.00
5.00
0.00
Jan
Feb
Mar
Apr
May
Jun
Jul
Aug
Sep
Oct
Nov
Dec
Month
Total SW Withdrawals
Total Returns
5.00
0.00
-5.00
-10.00
-15.00
-20.00
-25.00
Net SW (MGD)

Subbasin number - Subbasin name

03140202-Pea

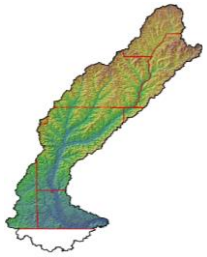

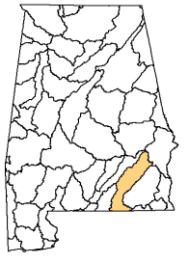

Area (Thousand Acres)	1,445
Estimated Population (2015)	51,124
Subregion:	Choctawhatchee-Escambia

2015 Demands

Withdrawals

Category	Source	Jan	Feb	Mar	Apr	May	Jun	Jul	Aug	Sep	Oct	Nov	Dec	AVG
Public Supply/Residential	GW	6.55	6.31	6.28	6.28	7.32	7.84	7.34	7.76	7.26	7.06	6.38	6.42	6.91
Public Supply	SW	0.00	0.00	0.00	0.00	0.00	0.00	0.00	0.00	0.00	0.00	0.00	0.00	0.00
Industrial/Mining	GW	1.08	1.15	1.37	1.21	1.14	1.20	1.14	1.14	1.31	1.32	1.24	1.28	1.22
Industrial/Mining	SW	0.04	0.04	0.04	0.04	0.04	0.04	0.04	0.04	0.04	0.04	0.04	0.04	0.04
Thermoelectric	SW	0.00	0.00	0.00	0.00	0.00	0.00	0.00	0.00	0.00	0.00	0.00	0.00	0.00
Agriculture	GW	1.13	1.22	1.62	2.00	3.18	4.77	4.98	4.09	2.57	2.18	1.43	1.21	2.54
Agriculture	SW	1.18	1.77	2.69	3.78	6.60	10.01	10.40	8.96	5.61	4.51	2.37	1.73	4.99
Total	**GW**	**8.76**	**8.68**	**9.27**	**9.50**	**11.64**	**13.81**	**13.47**	**13.00**	**11.14**	**10.56**	**9.05**	**8.91**	**10.66**
Total	**SW**	**1.22**	**1.81**	**2.73**	**3.81**	**6.64**	**10.04**	**10.44**	**9.00**	**5.65**	**4.54**	**2.40**	**1.77**	**5.03**

Returns

Category		Jan	Feb	Mar	Apr	May	Jun	Jul	Aug	Sep	Oct	Nov	Dec	AVG
Public Supply		5.62	5.61	5.49	6.18	5.66	5.71	5.84	5.54	6.00	5.58	7.30	7.30	5.99
Industrial/Mining		0.90	0.95	1.04	1.04	0.86	0.86	0.81	0.85	0.85	0.94	1.28	1.24	0.97
Thermoelectric		0.00	0.00	0.00	0.00	0.00	0.00	0.00	0.00	0.00	0.00	0.00	0.00	0.00
Agriculture		0.00	0.00	0.00	0.00	0.00	0.00	0.00	0.00	0.00	0.00	0.00	0.00	0.00
Total Returns		**6.52**	**6.56**	**6.53**	**7.22**	**6.52**	**6.57**	**6.65**	**6.39**	**6.85**	**6.52**	**8.58**	**8.54**	**6.95**

03140202-Pea

Total SW Withdrawals	SW	1.22	1.81	2.73	3.81	6.64	10.04	10.44	9.00	5.65	4.54	2.40	1.77	5.03
Total GW Withdrawals	GW	8.76	8.68	9.27	9.50	11.64	13.81	13.47	13.00	11.14	10.56	9.05	8.91	10.66
Withdrawal Total		9.98	10.49	12.00	13.31	18.27	23.85	23.91	22.00	16.79	15.10	11.46	10.68	15.69
Total Returns		**6.52**	**6.56**	**6.53**	**7.22**	**6.52**	**6.57**	**6.65**	**6.39**	**6.85**	**6.52**	**8.58**	**8.54**	**6.95**
Net SW (MGD)	**SW**	**-5.30**	**-4.75**	**-3.80**	**-3.41**	**0.11**	**3.47**	**3.79**	**2.61**	**-1.20**	**-1.98**	**-6.17**	**-6.77**	**-1.93**

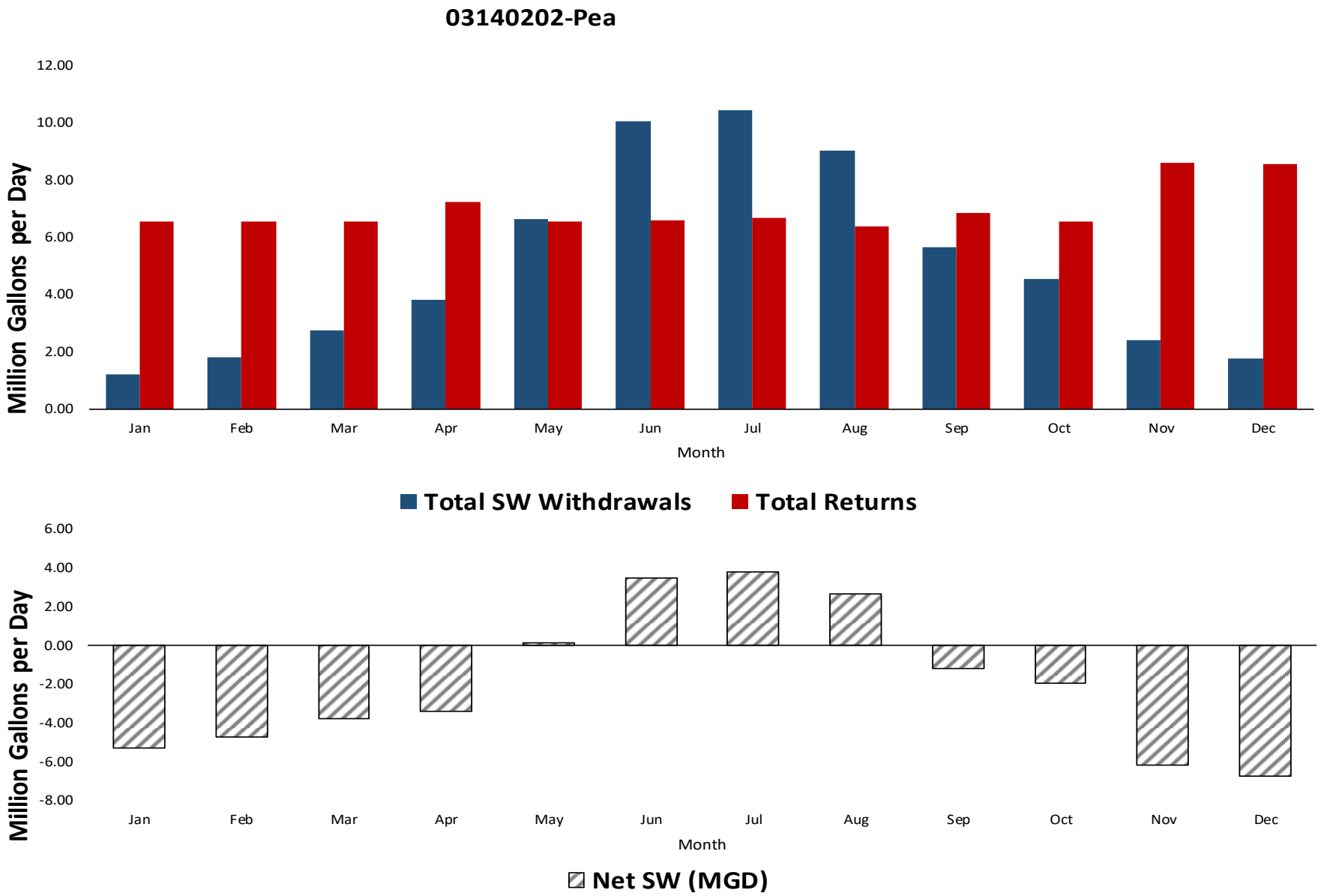
03140202-Pea
12.00
10.00
8.00
6.00
4.00
2.00
0.00
Million Gallons per Day
Jan
Feb
Mar
Apr
May
Jun
Jul
Aug
Sep
Oct
Nov
Dec
Month
Total SW Withdrawals
Total Returns
6.00
4.00
2.00
0.00
-2.00
-4.00
-6.00
-8.00
Million Gallons per Day
Jan
Feb
Mar
Apr
May
Jun
Jul
Aug
Sep
Oct
Nov
Dec
Month
Net SW (MGD)

Subbasin number - Subbasin name

03140203-Lower Choctawhatchee

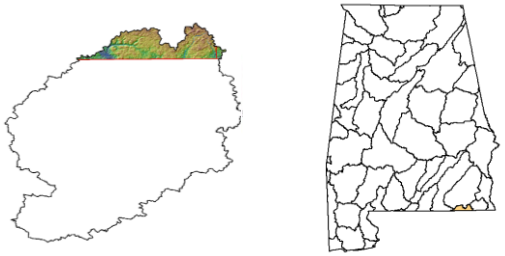

Area (Thousand Acres)	135
Estimated Population (2015)	7,260
Subregion:	Choctawhatchee-Escambia

2015 Demands

Withdrawals

Category	Source	Jan	Feb	Mar	Apr	May	Jun	Jul	Aug	Sep	Oct	Nov	Dec	AVG
Public Supply/Residential	GW	0.57	0.56	0.60	0.64	0.64	0.70	0.67	0.70	0.73	0.59	0.58	0.61	0.63
Public Supply	SW	0.00	0.00	0.00	0.00	0.00	0.00	0.00	0.00	0.00	0.00	0.00	0.00	0.00
Industrial/Mining	GW	0.01	0.01	0.01	0.01	0.01	0.01	0.01	0.01	0.01	0.01	0.01	0.01	0.01
Industrial/Mining	SW	0.00	0.00	0.00	0.00	0.00	0.00	0.00	0.00	0.00	0.00	0.00	0.00	0.00
Thermoelectric	SW	0.00	0.00	0.00	0.00	0.00	0.00	0.00	0.00	0.00	0.00	0.00	0.00	0.00
Agriculture	GW	0.28	0.32	0.43	0.55	0.89	1.34	1.41	1.17	0.74	0.63	0.39	0.32	0.71
Agriculture	SW	0.15	0.27	0.41	0.57	0.99	1.52	1.58	1.36	0.83	0.67	0.37	0.27	0.75
Total	**GW**	**0.86**	**0.89**	**1.05**	**1.20**	**1.54**	**2.06**	**2.09**	**1.88**	**1.48**	**1.23**	**0.98**	**0.93**	**1.35**
Total	**SW**	**0.16**	**0.28**	**0.42**	**0.57**	**1.00**	**1.53**	**1.59**	**1.36**	**0.84**	**0.67**	**0.38**	**0.27**	**0.76**

Returns

Category		Jan	Feb	Mar	Apr	May	Jun	Jul	Aug	Sep	Oct	Nov	Dec	AVG
Public Supply		0.00	0.00	0.00	0.00	0.00	0.00	0.00	0.00	0.00	0.00	0.00	0.00	0.00
Industrial/Mining		0.00	0.00	0.00	0.00	0.00	0.00	0.00	0.00	0.00	0.00	0.00	0.00	0.00
Thermoelectric		0.00	0.00	0.00	0.00	0.00	0.00	0.00	0.00	0.00	0.00	0.00	0.00	0.00
Agriculture		0.00	0.00	0.00	0.00	0.00	0.00	0.00	0.00	0.00	0.00	0.00	0.00	0.00
Total Returns		**0.00**	**0.00**	**0.00**	**0.00**	**0.00**	**0.00**	**0.00**	**0.00**	**0.00**	**0.00**	**0.00**	**0.00**	**0.00**

03140203-Lower Choctawhatchee

Total SW Withdrawals	SW	0.16	0.28	0.42	0.57	1.00	1.53	1.59	1.36	0.84	0.67	0.38	0.27	0.76
Total GW Withdrawals	GW	0.86	0.89	1.05	1.20	1.54	2.06	2.09	1.88	1.48	1.23	0.98	0.93	1.35
Withdrawal Total		1.02	1.16	1.46	1.77	2.53	3.58	3.67	3.24	2.32	1.91	1.35	1.20	2.11
Total Returns		**0.00**	**0.00**	**0.00**	**0.00**	**0.00**	**0.00**	**0.00**	**0.00**	**0.00**	**0.00**	**0.00**	**0.00**	**0.00**
Net SW (MGD)	**SW**	**0.16**	**0.28**	**0.42**	**0.57**	**1.00**	**1.53**	**1.59**	**1.36**	**0.84**	**0.67**	**0.38**	**0.27**	**0.76**

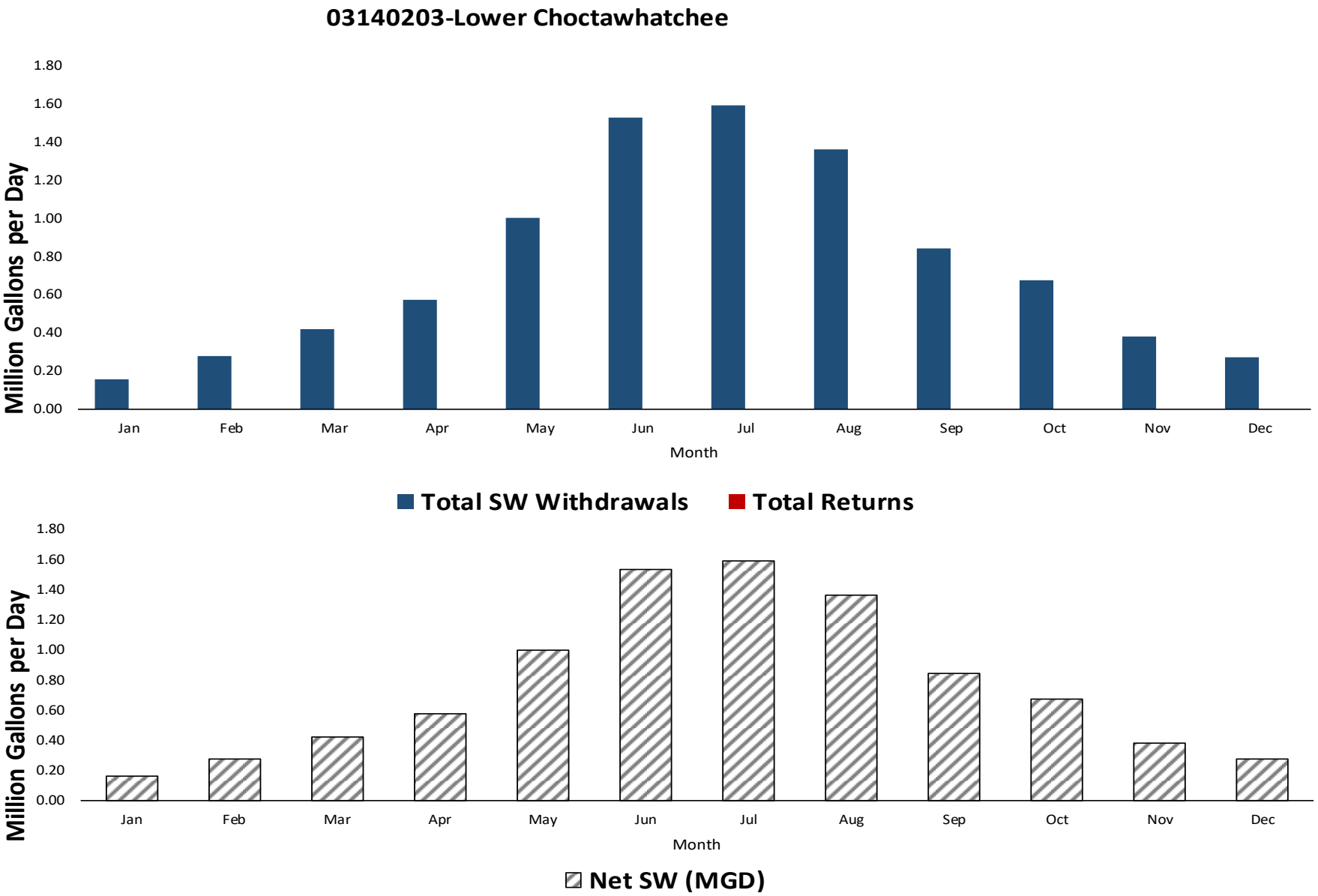
03140203-Lower Choctawhatchee
Million Gallons per Day
1.80
1.60
1.40
1.20
1.00
0.80
0.60
0.40
0.20
0.00
Jan
Feb
Mar
Apr
May
Jun
Jul
Aug
Sep
Oct
Nov
Dec
Month
Total SW Withdrawals
Total Returns
Million Gallons per Day
1.80
1.60
1.40
1.20
1.00
0.80
0.60
0.40
0.20
0.00
Jan
Feb
Mar
Apr
May
Jun
Jul
Aug
Sep
Oct
Nov
Dec
Month
Net SW (MGD)

Subbasin number - Subbasin name

03140301-Upper Conecuh

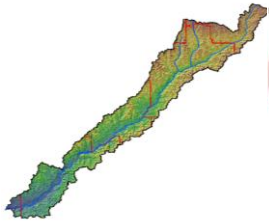

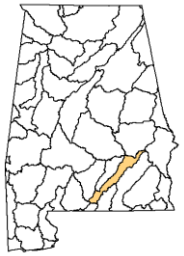

Area (Thousand Acres)	822
Estimated Population (2015)	28,478
Subregion:	Choctawhatchee-Escambia

2015 Demands

Withdrawals

Category	Source	Jan	Feb	Mar	Apr	May	Jun	Jul	Aug	Sep	Oct	Nov	Dec	AVG
Public Supply/Residential	GW	5.92	6.43	6.10	6.22	6.69	6.97	7.70	7.61	6.74	6.44	6.01	5.75	6.55
Public Supply	SW	0.00	0.00	0.00	0.00	0.00	0.00	0.00	0.00	0.00	0.00	0.00	0.00	0.00
Industrial/Mining	GW	0.02	0.02	0.02	0.02	0.02	0.02	0.02	0.02	0.02	0.02	0.02	0.02	0.02
Industrial/Mining	SW	0.01	0.01	0.01	0.01	0.01	0.01	0.01	0.01	0.01	0.01	0.01	0.01	0.01
Thermoelectric	SW	0.99	0.68	1.02	0.59	1.01	1.34	1.42	1.43	1.10	1.29	1.70	1.15	1.15
Agriculture	GW	0.48	0.53	0.65	0.77	1.12	1.58	1.65	1.43	1.02	0.90	0.63	0.53	0.94
Agriculture	SW	0.61	0.74	1.02	1.59	2.52	3.45	3.57	3.36	2.50	2.06	0.99	0.76	1.94
Total	**GW**	**6.42**	**6.98**	**6.77**	**7.01**	**7.83**	**8.58**	**9.37**	**9.06**	**7.78**	**7.36**	**6.65**	**6.30**	**7.51**
Total	**SW**	**1.60**	**1.42**	**2.05**	**2.19**	**3.54**	**4.80**	**4.99**	**4.79**	**3.60**	**3.35**	**2.69**	**1.91**	**3.09**

Returns

Category		Jan	Feb	Mar	Apr	May	Jun	Jul	Aug	Sep	Oct	Nov	Dec	AVG
Public Supply		1.60	1.81	1.52	2.18	1.56	1.23	1.05	0.97	0.87	0.99	1.86	1.98	1.47
Industrial/Mining		0.01	0.01	0.01	0.02	0.02	0.02	0.01	0.01	0.01	0.01	0.02	0.02	0.01
Thermoelectric		0.13	0.10	0.07	0.06	0.08	0.14	0.15	0.15	0.12	0.12	0.10	0.10	0.11
Agriculture		0.00	0.00	0.00	0.00	0.00	0.00	0.00	0.00	0.00	0.00	0.00	0.00	0.00
Total Returns		**1.74**	**1.92**	**1.61**	**2.25**	**1.66**	**1.38**	**1.21**	**1.13**	**1.01**	**1.12**	**1.98**	**2.10**	**1.59**

03140301-Upper Conecuh

Total SW Withdrawals	SW	1.60	1.42	2.05	2.19	3.54	4.80	4.99	4.79	3.60	3.35	2.69	1.91	3.09
Total GW Withdrawals	GW	6.42	6.98	6.77	7.01	7.83	8.58	9.37	9.06	7.78	7.36	6.65	6.30	7.51
Withdrawal Total		8.02	8.41	8.82	9.20	11.36	13.38	14.36	13.85	11.38	10.71	9.35	8.22	10.60
Total Returns		**1.74**	**1.92**	**1.61**	**2.25**	**1.66**	**1.38**	**1.21**	**1.13**	**1.01**	**1.12**	**1.98**	**2.10**	**1.59**
Net SW (MGD)	**SW**	**-0.14**	**-0.50**	**0.44**	**-0.07**	**1.88**	**3.42**	**3.79**	**3.66**	**2.60**	**2.23**	**0.72**	**-0.18**	**1.50**

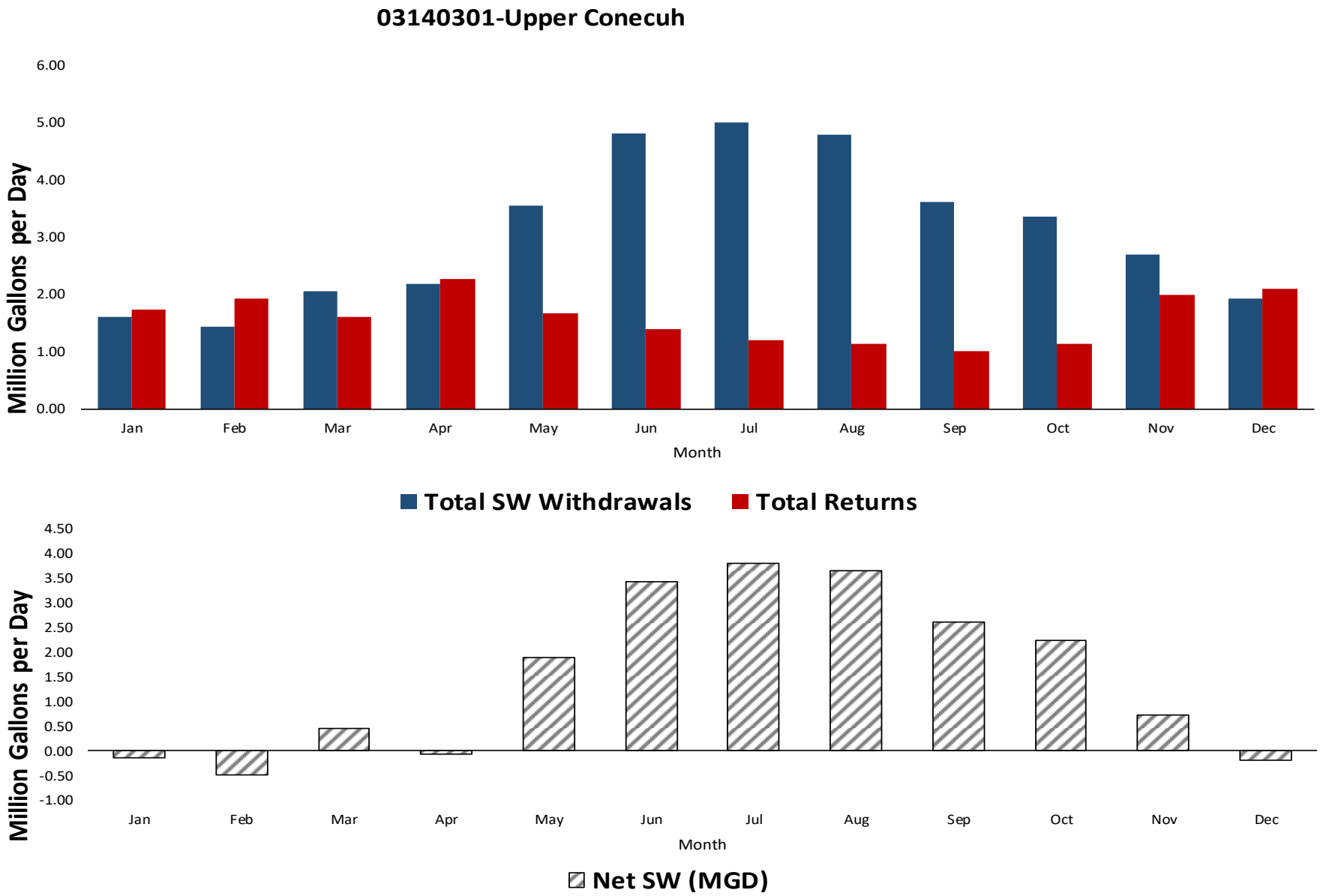
03140301-Upper Conecuh
Million Gallons per Day
6.00
5.00
4.00
3.00
2.00
1.00
0.00
Jan
Feb
Mar
Apr
May
Jun
Jul
Aug
Sep
Oct
Nov
Dec
Month
Total SW Withdrawals
Total Returns
Million Gallons per Day
4.50
4.00
3.50
3.00
2.50
2.00
1.50
1.00
0.50
0.00
-0.50
-1.00
Jan
Feb
Mar
Apr
May
Jun
Jul
Aug
Sep
Oct
Nov
Dec
Month
Net SW (MGD)

Subbasin number - Subbasin name

03140302-Patsaliga

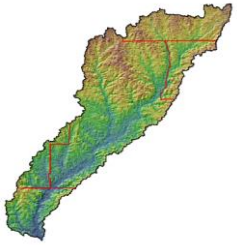

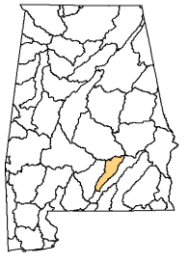

Area (Thousand Acres)	600
Estimated Population (2015)	12,834
Subregion:	Choctawhatchee-Escambia

2015 Demands

Withdrawals

Category	Source	Jan	Feb	Mar	Apr	May	Jun	Jul	Aug	Sep	Oct	Nov	Dec	AVG
Public Supply/Residential	GW	1.94	1.60	1.59	1.64	1.81	1.99	2.05	1.93	1.93	1.79	1.75	1.78	1.82
Public Supply	SW	0.00	0.00	0.00	0.00	0.00	0.00	0.00	0.00	0.00	0.00	0.00	0.00	0.00
Industrial/Mining	GW	0.09	0.09	0.09	0.09	0.09	0.09	0.09	0.09	0.09	0.09	0.09	0.09	0.09
Industrial/Mining	SW	0.04	0.04	0.04	0.04	0.04	0.04	0.04	0.04	0.04	0.04	0.04	0.04	0.04
Thermoelectric	SW	0.00	0.00	0.00	0.00	0.00	0.00	0.00	0.00	0.00	0.00	0.00	0.00	0.00
Agriculture	GW	0.54	0.62	0.67	0.74	0.90	1.09	1.12	1.14	1.05	0.98	0.74	0.63	0.85
Agriculture	SW	0.49	0.52	0.66	0.88	1.28	1.81	1.87	1.51	0.93	0.79	0.59	0.54	0.99
Total	**GW**	**2.57**	**2.31**	**2.35**	**2.47**	**2.80**	**3.17**	**3.26**	**3.15**	**3.07**	**2.86**	**2.58**	**2.50**	**2.76**
Total	**SW**	**0.53**	**0.56**	**0.70**	**0.92**	**1.32**	**1.85**	**1.91**	**1.55**	**0.97**	**0.83**	**0.63**	**0.58**	**1.03**

Returns

Category		Jan	Feb	Mar	Apr	May	Jun	Jul	Aug	Sep	Oct	Nov	Dec	AVG
Public Supply		0.30	0.29	0.34	0.33	0.30	0.30	0.26	0.24	0.27	0.29	0.41	0.45	0.31
Industrial/Mining		0.00	0.00	0.00	0.00	0.00	0.00	0.00	0.00	0.00	0.00	0.00	0.00	0.00
Thermoelectric		0.00	0.00	0.00	0.00	0.00	0.00	0.00	0.00	0.00	0.00	0.00	0.00	0.00
Agriculture		0.00	0.00	0.00	0.00	0.00	0.00	0.00	0.00	0.00	0.00	0.00	0.00	0.00
Total Returns		**0.30**	**0.29**	**0.34**	**0.33**	**0.30**	**0.30**	**0.26**	**0.24**	**0.27**	**0.29**	**0.41**	**0.45**	**0.31**

03140302-Patsaliga

Total SW Withdrawals	SW	0.53	0.56	0.70	0.92	1.32	1.85	1.91	1.55	0.97	0.83	0.63	0.58	1.03
Total GW Withdrawals	GW	2.57	2.31	2.35	2.47	2.80	3.17	3.26	3.15	3.07	2.86	2.58	2.50	2.76
Withdrawal Total		3.10	2.87	3.05	3.39	4.12	5.01	5.17	4.71	4.04	3.69	3.21	3.08	3.79
Total Returns		**0.30**	**0.29**	**0.34**	**0.33**	**0.30**	**0.30**	**0.26**	**0.24**	**0.27**	**0.29**	**0.41**	**0.45**	**0.31**
Net SW (MGD)	**SW**	**0.23**	**0.28**	**0.35**	**0.59**	**1.02**	**1.55**	**1.65**	**1.32**	**0.70**	**0.54**	**0.21**	**0.13**	**0.72**

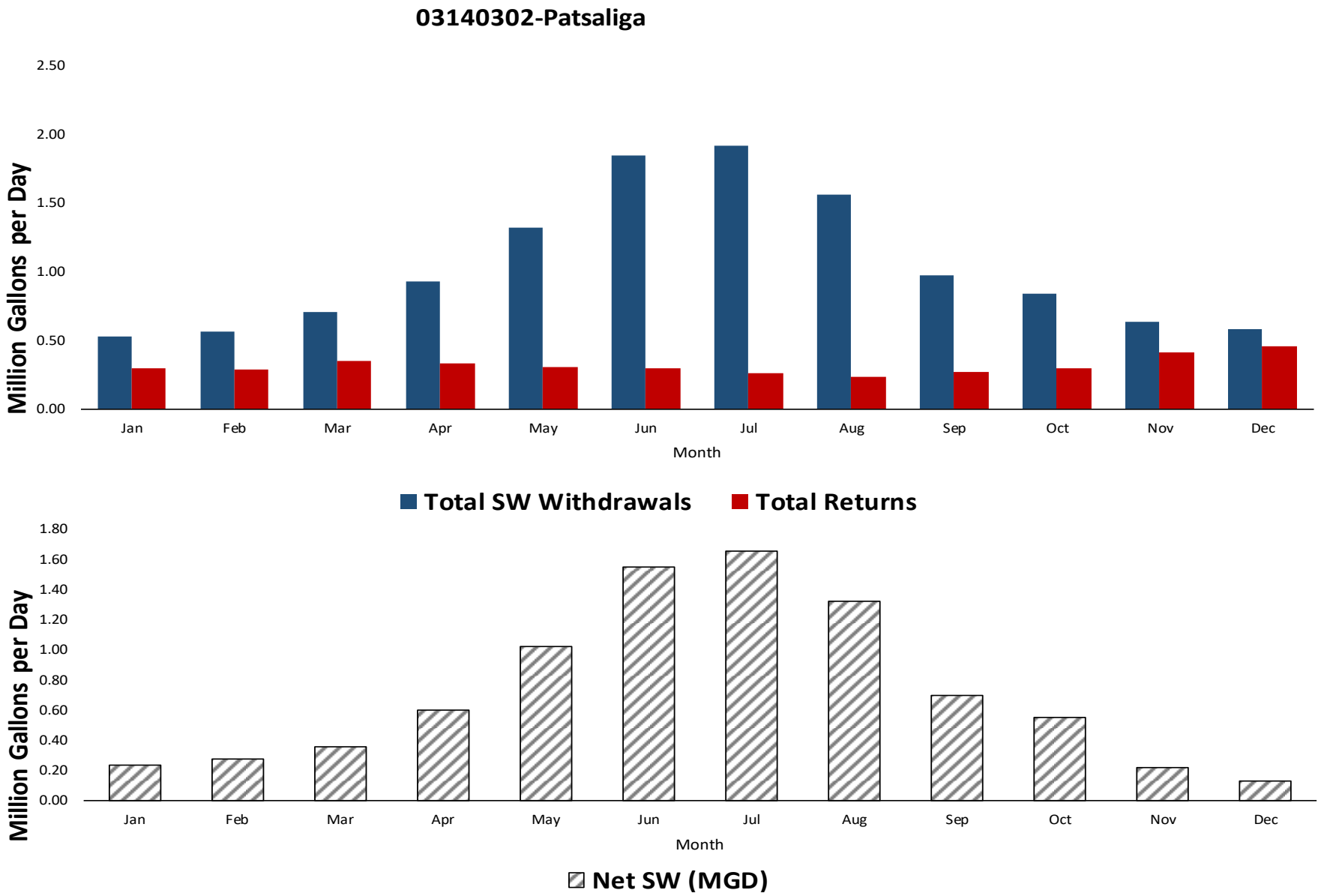
03140302-Patsaliga
Million Gallons per Day
2.50
2.00
1.50
1.00
0.50
0.00
Jan
Feb
Mar
Apr
May
Jun
Jul
Aug
Sep
Oct
Nov
Dec
Month
Total SW Withdrawals
Total Returns
Million Gallons per Day
1.80
1.60
1.40
1.20
1.00
0.80
0.60
0.40
0.20
0.00
Jan
Feb
Mar
Apr
May
Jun
Jul
Aug
Sep
Oct
Nov
Dec
Month
Net SW (MGD)

Subbasin number - Subbasin name

03140303-Sepulga

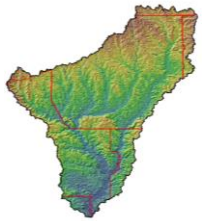

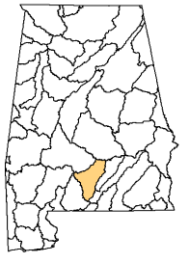

Area (Thousand Acres)	1,049
Estimated Population (2015)	25,424
Subregion:	Choctawhatchee-Escambia

2015 Demands

Withdrawals

Category	Source	Jan	Feb	Mar	Apr	May	Jun	Jul	Aug	Sep	Oct	Nov	Dec	AVG
Public Supply/Residential	GW	2.91	2.64	2.89	2.71	3.17	2.91	2.95	2.93	2.78	2.71	2.62	2.53	2.81
Public Supply	SW	0.00	0.00	0.00	0.00	0.00	0.00	0.00	0.00	0.00	0.00	0.00	0.00	0.00
Industrial/Mining	GW	0.24	0.24	0.22	0.19	0.23	0.23	0.26	0.26	0.29	0.24	0.25	0.23	0.24
Industrial/Mining	SW	0.01	0.01	0.01	0.01	0.01	0.01	0.01	0.01	0.01	0.01	0.01	0.01	0.01
Thermoelectric	SW	0.00	0.00	0.00	0.00	0.00	0.00	0.00	0.00	0.00	0.00	0.00	0.00	0.00
Agriculture	GW	0.23	0.24	0.26	0.28	0.34	0.43	0.44	0.40	0.34	0.31	0.26	0.24	0.31
Agriculture	SW	0.49	0.56	0.84	1.19	2.06	2.60	2.78	2.58	2.22	1.73	0.95	0.57	1.55
Total	**GW**	**3.37**	**3.12**	**3.36**	**3.19**	**3.74**	**3.57**	**3.65**	**3.60**	**3.40**	**3.27**	**3.13**	**2.99**	**3.37**
Total	**SW**	**0.50**	**0.57**	**0.85**	**1.20**	**2.07**	**2.61**	**2.79**	**2.59**	**2.23**	**1.74**	**0.95**	**0.58**	**1.56**

Returns

Category		Jan	Feb	Mar	Apr	May	Jun	Jul	Aug	Sep	Oct	Nov	Dec	AVG
Public Supply		1.96	1.65	1.92	2.11	1.68	1.50	1.41	1.31	1.32	1.40	1.59	2.27	1.68
Industrial/Mining		0.03	0.03	0.03	0.03	0.03	0.03	0.03	0.03	0.03	0.03	0.03	0.03	0.03
Thermoelectric		0.00	0.00	0.00	0.00	0.00	0.00	0.00	0.00	0.00	0.00	0.00	0.00	0.00
Agriculture		0.00	0.00	0.00	0.00	0.00	0.00	0.00	0.00	0.00	0.00	0.00	0.00	0.00
Total Returns		**1.99**	**1.68**	**1.95**	**2.14**	**1.71**	**1.53**	**1.43**	**1.34**	**1.34**	**1.42**	**1.62**	**2.29**	**1.70**

03140303-Sepulga

Total SW Withdrawals	SW	0.50	0.57	0.85	1.20	2.07	2.61	2.79	2.59	2.23	1.74	0.95	0.58	1.56
Total GW Withdrawals	GW	3.37	3.12	3.36	3.19	3.74	3.57	3.65	3.60	3.40	3.27	3.13	2.99	3.37
Withdrawal Total		3.87	3.69	4.22	4.39	5.81	6.18	6.45	6.19	5.64	5.01	4.08	3.57	4.93
Total Returns		**1.99**	**1.68**	**1.95**	**2.14**	**1.71**	**1.53**	**1.43**	**1.34**	**1.34**	**1.42**	**1.62**	**2.29**	**1.70**
Net SW (MGD)	**SW**	**-1.49**	**-1.11**	**-1.09**	**-0.93**	**0.36**	**1.08**	**1.36**	**1.25**	**0.89**	**0.32**	**-0.66**	**-1.71**	**-0.14**

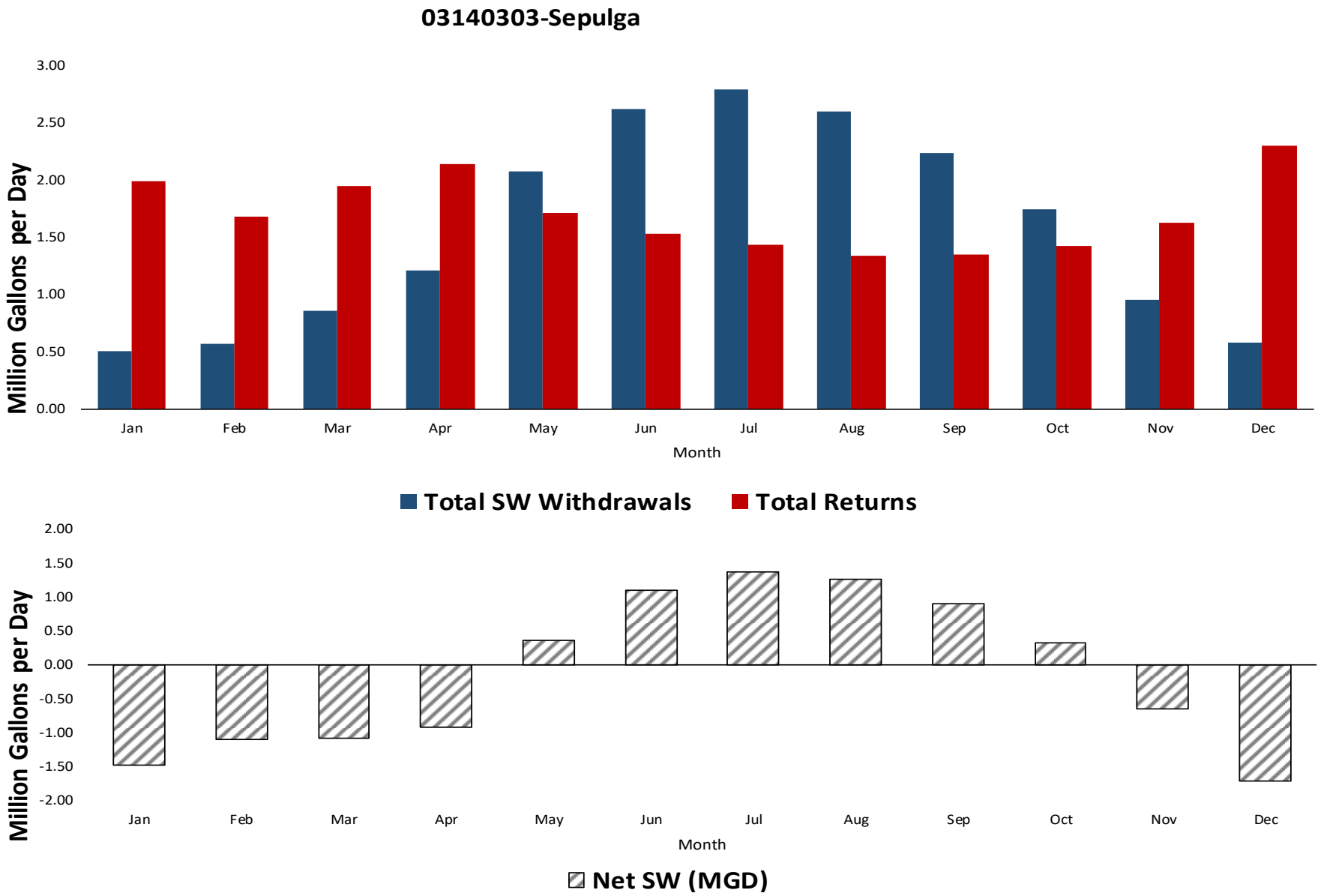
03140303-Sepulga
Million Gallons per Day
3.00
2.50
2.00
1.50
1.00
0.50
0.00
Jan
Feb
Mar
Apr
May
Jun
Jul
Aug
Sep
Oct
Nov
Dec
Month
Total SW Withdrawals
Total Returns
Million Gallons per Day
2.00
1.50
1.00
0.50
0.00
-0.50
-1.00
-1.50
-2.00
Jan
Feb
Mar
Apr
May
Jun
Jul
Aug
Sep
Oct
Nov
Dec
Month
Net SW (MGD)

Subbasin number - Subbasin name

03140304-Lower Conecuh

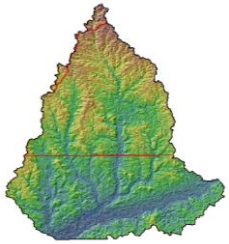

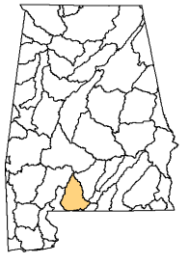

Area (Thousand Acres)	1,000
Estimated Population (2015)	25,098
Subregion:	Choctawhatchee-Escambia

2015 Demands

Withdrawals

Category	Source	Jan	Feb	Mar	Apr	May	Jun	Jul	Aug	Sep	Oct	Nov	Dec	AVG
Public Supply/Residential	GW	3.38	3.24	3.05	4.54	4.62	3.90	3.72	3.89	3.79	3.40	3.27	3.34	3.68
Public Supply	SW	0.00	0.00	0.00	0.00	0.00	0.00	0.00	0.00	0.00	0.00	0.00	0.00	0.00
Industrial/Mining	GW	2.13	2.18	2.20	2.21	2.24	2.21	2.18	2.02	2.00	2.00	1.98	1.99	2.11
Industrial/Mining	SW	29.01	29.91	30.71	24.41	34.01	34.61	34.71	34.81	35.21	33.71	34.21	35.01	32.55
Thermoelectric	SW	0.00	0.00	0.00	0.00	0.00	0.00	0.00	0.00	0.00	0.00	0.00	0.00	0.00
Agriculture	GW	0.25	0.29	0.39	0.50	0.80	1.20	1.25	1.06	0.70	0.60	0.37	0.30	0.65
Agriculture	SW	0.23	0.24	0.32	0.62	0.91	1.11	1.13	1.19	1.02	0.85	0.36	0.27	0.69
Total	**GW**	**5.77**	**5.71**	**5.65**	**7.25**	**7.66**	**7.31**	**7.15**	**6.96**	**6.49**	**6.01**	**5.62**	**5.63**	**6.44**
Total	**SW**	**29.24**	**30.15**	**31.03**	**25.03**	**34.92**	**35.72**	**35.84**	**36.00**	**36.23**	**34.57**	**34.57**	**35.28**	**33.24**

Returns

Category		Jan	Feb	Mar	Apr	May	Jun	Jul	Aug	Sep	Oct	Nov	Dec	AVG
Public Supply		2.52	2.52	1.90	2.54	1.83	1.87	2.04	1.52	1.46	1.53	2.10	2.35	2.02
Industrial/Mining		42.70	31.70	37.70	34.81	33.61	34.04	34.20	33.91	35.11	33.40	26.75	40.01	34.83
Thermoelectric		0.00	0.00	0.00	0.00	0.00	0.00	0.00	0.00	0.00	0.00	0.00	0.00	0.00
Agriculture		0.00	0.00	0.00	0.00	0.00	0.00	0.00	0.00	0.00	0.00	0.00	0.00	0.00
Total Returns		**45.23**	**34.23**	**39.60**	**37.35**	**35.44**	**35.91**	**36.24**	**35.44**	**36.57**	**34.94**	**28.85**	**42.36**	**36.85**

03140304-Lower Conecuh

Total SW Withdrawals	SW	29.24	30.15	31.03	25.03	34.92	35.72	35.84	36.00	36.23	34.57	34.57	35.28	33.24
Total GW Withdrawals	GW	5.77	5.71	5.65	7.25	7.66	7.31	7.15	6.96	6.49	6.01	5.62	5.63	6.44
Withdrawal Total		35.01	35.87	36.69	32.28	42.58	43.03	42.99	42.96	42.72	40.57	40.19	40.91	39.68
Total Returns		**45.23**	**34.23**	**39.60**	**37.35**	**35.44**	**35.91**	**36.24**	**35.44**	**36.57**	**34.94**	**28.85**	**42.36**	**36.85**
Net SW (MGD)	**SW**	**-15.99**	**-4.07**	**-8.57**	**-12.32**	**-0.52**	**-0.20**	**-0.40**	**0.56**	**-0.34**	**-0.37**	**5.72**	**-7.08**	**-3.60**

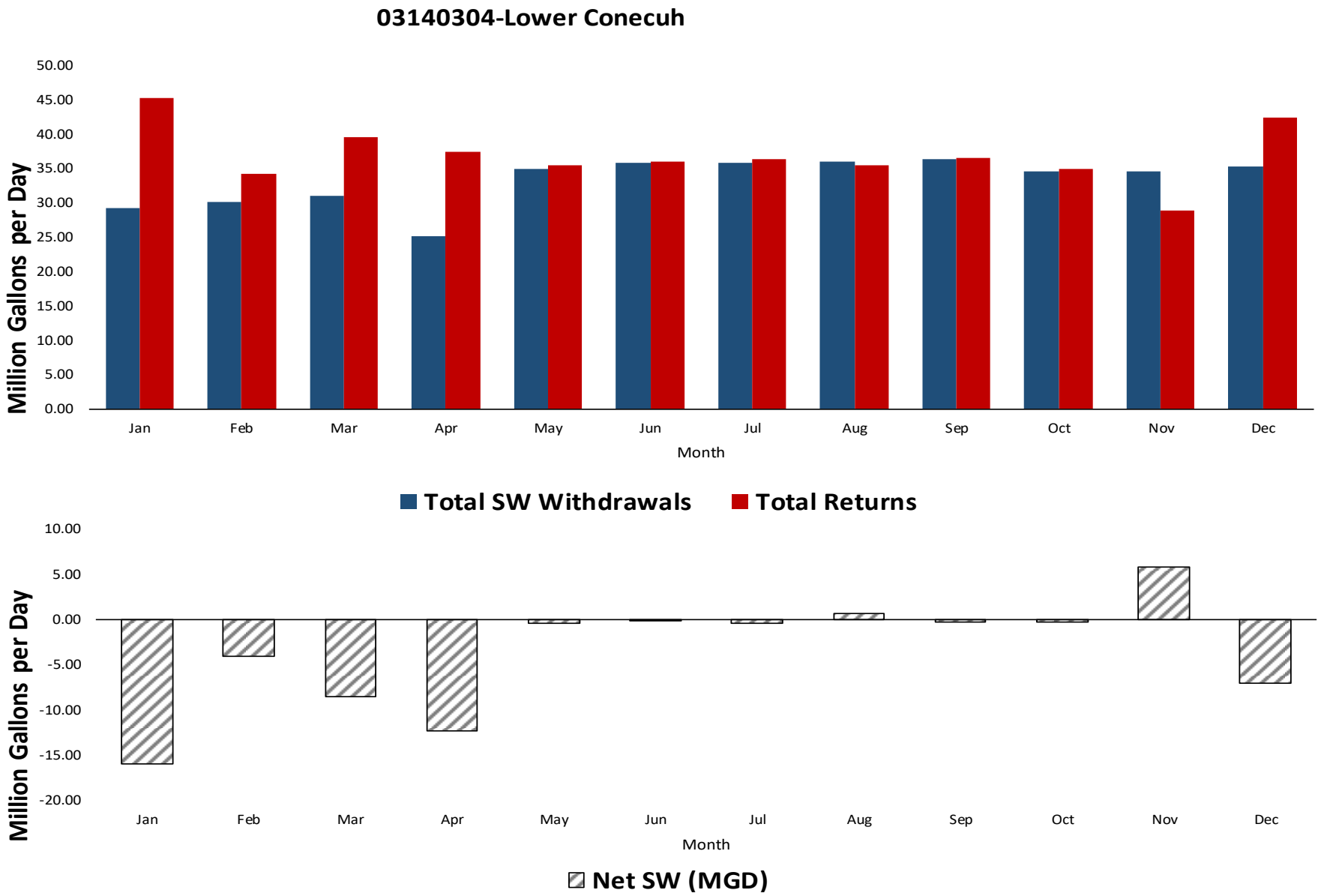
03140304-Lower Conecuh
Million Gallons per Day
50.00
45.00
40.00
35.00
30.00
25.00
20.00
15.00
10.00
5.00
0.00
Jan
Feb
Mar
Apr
May
Jun
Jul
Aug
Sep
Oct
Nov
Dec
Month
Total SW Withdrawals
Total Returns
Million Gallons per Day
10.00
5.00
0.00
-5.00
-10.00
-15.00
-20.00
Jan
Feb
Mar
Apr
May
Jun
Jul
Aug
Sep
Oct
Nov
Dec
Month
Net SW (MGD)

Subbasin number - Subbasin name

03140305-Escambia

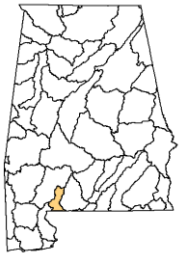

Area (Thousand Acres)	366
Estimated Population (2015)	18,377
Subregion:	Perdido-Escambia

2015 Demands

Withdrawals

Category	Source	Jan	Feb	Mar	Apr	May	Jun	Jul	Aug	Sep	Oct	Nov	Dec	AVG
Public Supply/Residential	GW	2.24	2.54	2.19	2.11	2.19	2.60	2.22	2.43	2.56	2.28	2.54	2.36	2.35
Public Supply	SW	0.00	0.00	0.00	0.00	0.00	0.00	0.00	0.00	0.00	0.00	0.00	0.00	0.00
Industrial/Mining	GW	0.29	0.29	0.29	0.29	0.29	0.29	0.29	0.29	0.29	0.29	0.29	0.29	0.29
Industrial/Mining	SW	0.00	0.00	0.00	0.00	0.00	0.00	0.00	0.00	0.00	0.00	0.00	0.00	0.00
Thermoelectric	SW	0.00	0.00	0.00	0.00	0.00	0.00	0.00	0.00	0.00	0.00	0.00	0.00	0.00
Agriculture	GW	0.11	0.13	0.18	0.23	0.38	0.57	0.60	0.50	0.32	0.27	0.17	0.13	0.30
Agriculture	SW	0.08	0.09	0.12	0.22	0.36	0.45	0.46	0.51	0.45	0.37	0.13	0.09	0.28
Total	**GW**	**2.64**	**2.96**	**2.66**	**2.63**	**2.85**	**3.46**	**3.10**	**3.22**	**3.17**	**2.84**	**3.00**	**2.78**	**2.94**
Total	**SW**	**0.08**	**0.09**	**0.13**	**0.22**	**0.36**	**0.45**	**0.46**	**0.51**	**0.45**	**0.37**	**0.13**	**0.09**	**0.28**

Returns

Category		Jan	Feb	Mar	Apr	May	Jun	Jul	Aug	Sep	Oct	Nov	Dec	AVG
Public Supply		1.06	0.89	0.93	1.05	0.70	0.79	0.89	0.73	0.72	0.83	1.20	1.25	0.92
Industrial/Mining		0.04	0.01	0.02	0.04	0.01	0.02	0.03	0.02	0.02	0.02	0.05	0.03	0.03
Thermoelectric		0.00	0.00	0.00	0.00	0.00	0.00	0.00	0.00	0.00	0.00	0.00	0.00	0.00
Agriculture		0.00	0.00	0.00	0.00	0.00	0.00	0.00	0.00	0.00	0.00	0.00	0.00	0.00
Total Returns		**1.10**	**0.90**	**0.95**	**1.09**	**0.72**	**0.81**	**0.92**	**0.76**	**0.74**	**0.85**	**1.25**	**1.27**	**0.95**

03140305-Escambia

Total SW Withdrawals	SW	0.08	0.09	0.13	0.22	0.36	0.45	0.46	0.51	0.45	0.37	0.13	0.09	0.28
Total GW Withdrawals	GW	2.64	2.96	2.66	2.63	2.85	3.46	3.10	3.22	3.17	2.84	3.00	2.78	2.94
Withdrawal Total		2.72	3.05	2.79	2.85	3.21	3.91	3.57	3.73	3.62	3.22	3.13	2.86	3.22
Total Returns		**1.10**	**0.90**	**0.95**	**1.09**	**0.72**	**0.81**	**0.92**	**0.76**	**0.74**	**0.85**	**1.25**	**1.27**	**0.95**
Net SW (MGD)	**SW**	**-1.01**	**-0.81**	**-0.83**	**-0.87**	**-0.36**	**-0.36**	**-0.45**	**-0.25**	**-0.29**	**-0.47**	**-1.12**	**-1.18**	**-0.67**

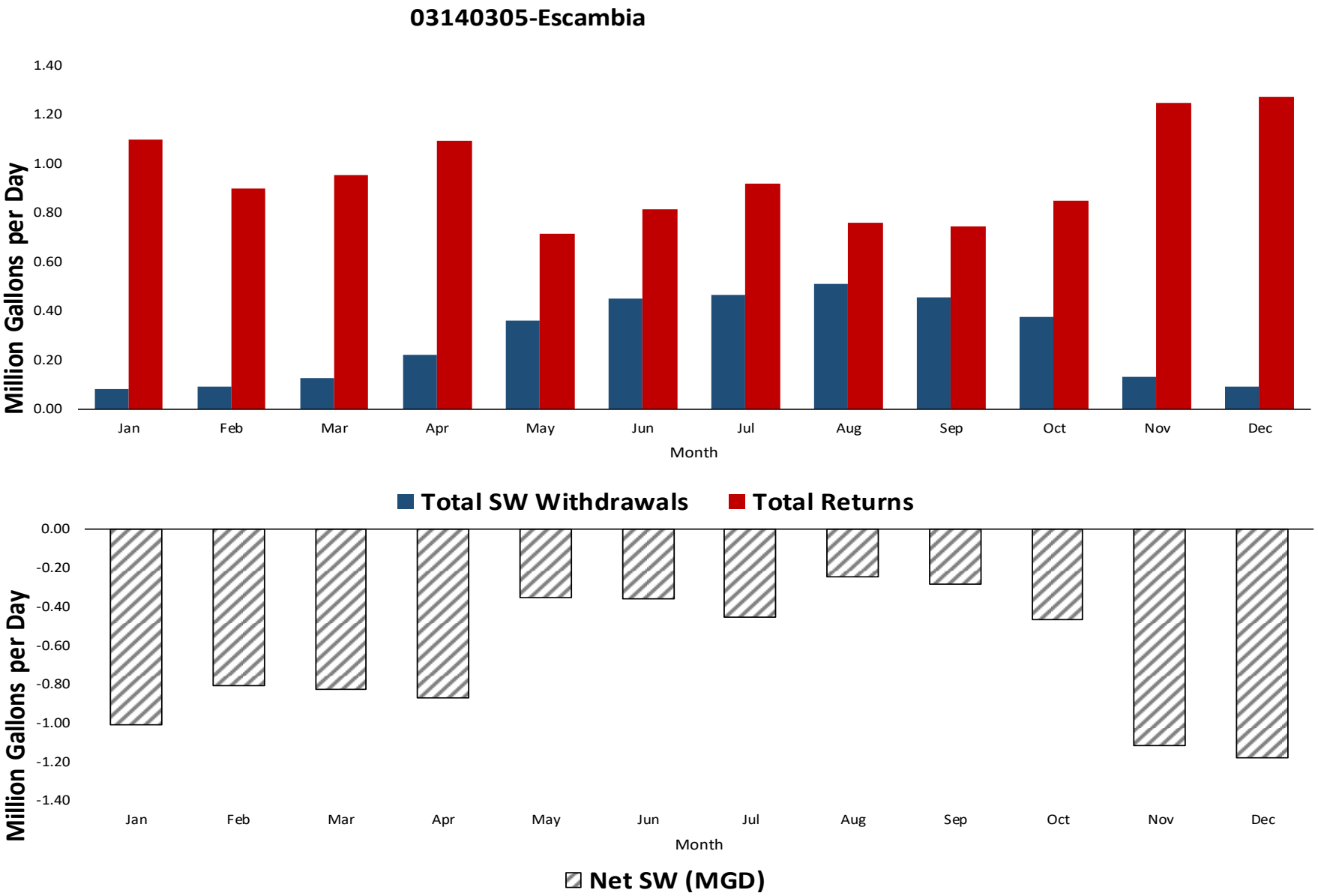
03140305-Escambia
Million Gallons per Day
1.40
1.20
1.00
0.80
0.60
0.40
0.20
0.00
Jan
Feb
Mar
Apr
May
Jun
Jul
Aug
Sep
Oct
Nov
Dec
Month
Total SW Withdrawals
Total Returns
Million Gallons per Day
0.00
-0.20
-0.40
-0.60
-0.80
-1.00
-1.20
-1.40
Jan
Feb
Mar
Apr
May
Jun
Jul
Aug
Sep
Oct
Nov
Dec
Month
Net SW (MGD)

Subbasin number - Subbasin name

03150105-Upper Coosa

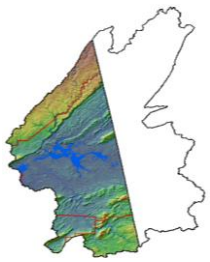

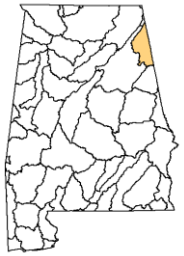

Area (Thousand Acres)	851
Estimated Population (2015)	43,046
Subregion:	Alabama

2015 Demands

Withdrawals

Category	Source	Jan	Feb	Mar	Apr	May	Jun	Jul	Aug	Sep	Oct	Nov	Dec	AVG
Public Supply/Residential	GW	3.29	3.03	3.04	3.08	3.27	3.60	3.81	3.59	3.42	3.26	3.27	3.33	3.34
Public Supply	SW	1.56	1.55	1.56	1.62	1.69	1.77	1.78	1.76	1.69	1.68	1.54	1.57	1.65
Industrial/Mining	GW	0.00	0.00	0.00	0.00	0.00	0.00	0.00	0.00	0.00	0.00	0.00	0.00	0.00
Industrial/Mining	SW	0.00	0.00	0.00	0.00	0.00	0.00	0.00	0.00	0.00	0.00	0.00	0.00	0.00
Thermoelectric	SW	0.00	0.00	0.00	0.00	0.00	0.00	0.00	0.00	0.00	0.00	0.00	0.00	0.00
Agriculture	GW	0.90	0.91	0.91	0.93	0.95	0.97	0.98	0.98	0.98	0.97	0.93	0.91	0.94
Agriculture	SW	0.77	1.80	2.24	3.22	4.82	6.21	6.33	6.81	5.73	4.86	2.69	1.85	3.96
Total	**GW**	**4.18**	**3.94**	**3.96**	**4.01**	**4.22**	**4.57**	**4.79**	**4.57**	**4.39**	**4.22**	**4.20**	**4.24**	**4.28**
Total	**SW**	**2.34**	**3.36**	**3.79**	**4.84**	**6.50**	**7.98**	**8.11**	**8.57**	**7.42**	**6.54**	**4.22**	**3.43**	**5.60**

Returns

Category		Jan	Feb	Mar	Apr	May	Jun	Jul	Aug	Sep	Oct	Nov	Dec	AVG
Public Supply		2.11	1.69	2.71	3.77	1.64	1.23	1.02	1.28	0.87	1.15	2.35	2.32	1.84
Industrial/Mining		0.00	0.00	0.00	0.00	0.00	0.00	0.00	0.00	0.00	0.00	0.00	0.00	0.00
Thermoelectric		0.00	0.00	0.00	0.00	0.00	0.00	0.00	0.00	0.00	0.00	0.00	0.00	0.00
Agriculture		0.00	0.00	0.00	0.00	0.00	0.00	0.00	0.00	0.00	0.00	0.00	0.00	0.00
Total Returns		**2.11**	**1.69**	**2.71**	**3.77**	**1.64**	**1.23**	**1.02**	**1.28**	**0.87**	**1.15**	**2.35**	**2.32**	**1.84**

03150105-Upper Coosa

Total SW Withdrawals	SW	2.34	3.36	3.79	4.84	6.50	7.98	8.11	8.57	7.42	6.54	4.22	3.43	5.60
Total GW Withdrawals	GW	4.18	3.94	3.96	4.01	4.22	4.57	4.79	4.57	4.39	4.22	4.20	4.24	4.28
Withdrawal Total		6.52	7.29	7.75	8.85	10.72	12.55	12.90	13.14	11.81	10.76	8.42	7.67	9.88
Total Returns		**2.11**	**1.69**	**2.71**	**3.77**	**1.64**	**1.23**	**1.02**	**1.28**	**0.87**	**1.15**	**2.35**	**2.32**	**1.84**
Net SW (MGD)	**SW**	**0.23**	**1.66**	**1.08**	**1.07**	**4.86**	**6.75**	**7.09**	**7.29**	**6.55**	**5.40**	**1.87**	**1.10**	**3.76**

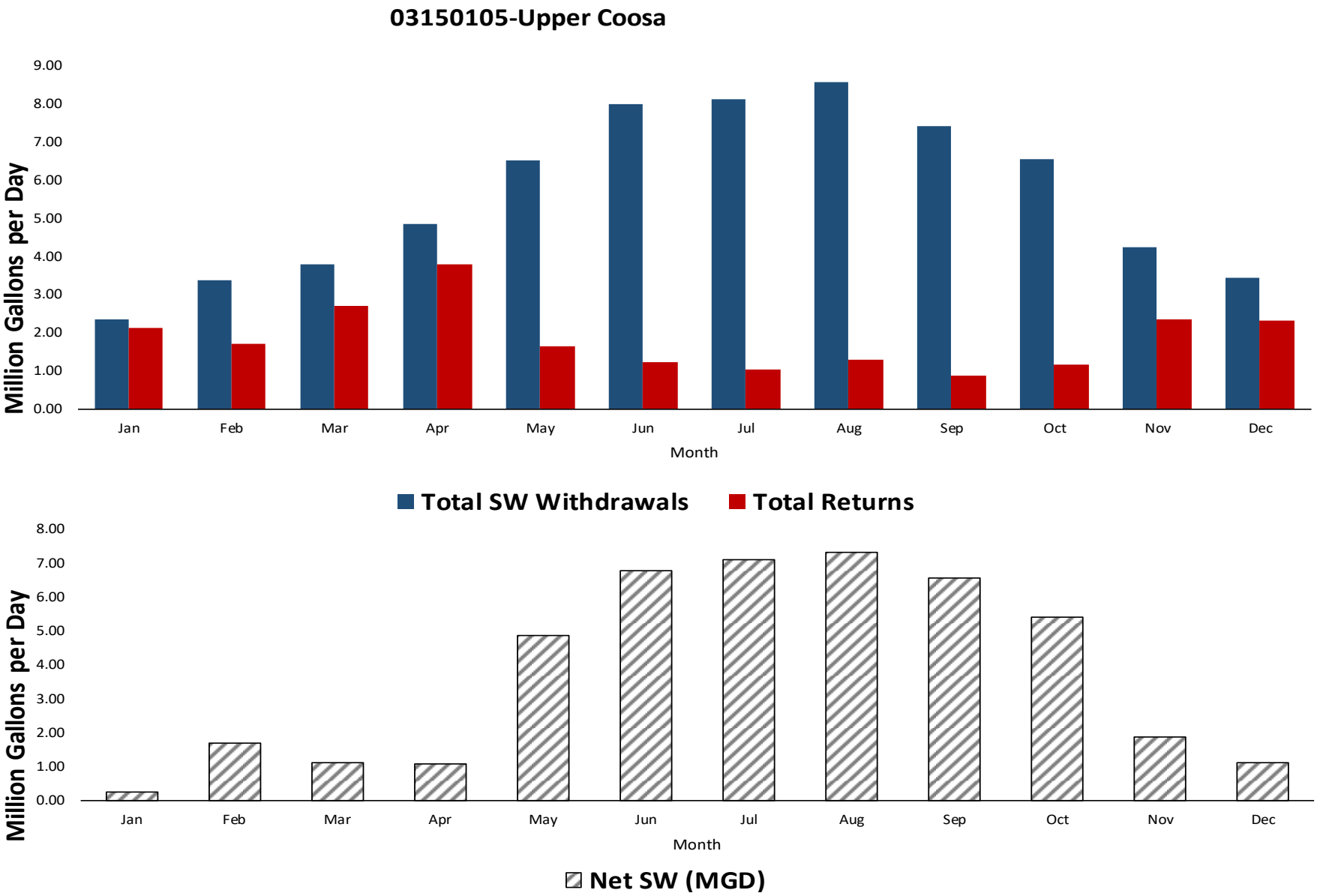
03150105-Upper Coosa
Million Gallons per Day
9.00
8.00
7.00
6.00
5.00
4.00
3.00
2.00
1.00
0.00
Jan
Feb
Mar
Apr
May
Jun
Jul
Aug
Sep
Oct
Nov
Dec
Month
Total SW Withdrawals
Total Returns
Million Gallons per Day
8.00
7.00
6.00
5.00
4.00
3.00
2.00
1.00
0.00
Jan
Feb
Mar
Apr
May
Jun
Jul
Aug
Sep
Oct
Nov
Dec
Month
Net SW (MGD)

Subbasin number - Subbasin name

03150106-Middle Coosa

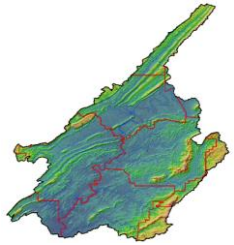

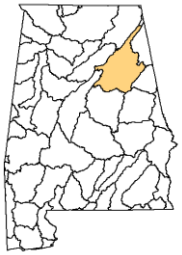

Area (Thousand Acres)	2,582
Estimated Population (2015)	355,811
Subregion:	Alabama

2015 Demands

Withdrawals

Category	Source	Jan	Feb	Mar	Apr	May	Jun	Jul	Aug	Sep	Oct	Nov	Dec	AVG
Public Supply/Residential	GW	38.02	38.81	37.48	36.39	39.41	41.24	42.30	42.60	39.51	38.15	37.24	35.95	38.93
Public Supply	SW	27.65	27.36	26.03	26.11	28.04	30.08	30.51	30.92	28.55	26.76	25.34	25.04	27.70
Industrial/Mining	GW	2.37	2.31	2.40	2.27	2.40	2.53	2.42	2.46	2.41	2.42	2.52	2.43	2.41
Industrial/Mining	SW	38.87	40.83	36.06	33.38	45.02	45.40	41.93	44.69	43.40	38.34	39.61	45.40	41.09
Thermoelectric	SW	98.21	137.20	128.84	96.27	110.07	105.62	92.10	96.13	108.40	102.43	95.03	98.41	105.52
Agriculture	GW	0.97	0.98	1.11	1.22	1.60	2.11	2.18	1.86	1.35	1.23	1.02	0.97	1.39
Agriculture	SW	2.19	4.57	6.23	9.36	15.03	19.92	20.58	20.82	16.91	13.90	7.22	4.70	11.83
Total	**GW**	**41.35**	**42.10**	**40.99**	**39.89**	**43.42**	**45.88**	**46.90**	**46.92**	**43.27**	**41.80**	**40.77**	**39.35**	**42.73**
Total	**SW**	**166.93**	**209.95**	**197.16**	**165.12**	**198.16**	**201.01**	**185.11**	**192.57**	**197.26**	**181.43**	**167.20**	**173.55**	**186.13**

Returns

Category		Jan	Feb	Mar	Apr	May	Jun	Jul	Aug	Sep	Oct	Nov	Dec	AVG
Public Supply		52.32	47.58	57.87	69.23	35.42	34.21	28.84	29.06	25.55	25.78	46.07	60.47	42.70
Industrial/Mining		33.28	29.00	27.98	25.94	31.48	29.97	37.91	36.48	53.10	40.52	38.95	40.91	35.46
Thermoelectric		97.84	136.85	122.52	95.84	108.50	105.27	93.85	95.98	108.05	102.08	94.94	97.93	104.97
Agriculture		0.00	0.00	0.00	0.00	0.00	0.00	0.00	0.00	0.00	0.00	0.00	0.00	0.00
Total Returns		**183.45**	**213.43**	**208.37**	**191.00**	**175.40**	**169.45**	**160.61**	**161.52**	**186.70**	**168.38**	**179.96**	**199.31**	**183.13**

03150106-Middle Coosa

Total SW Withdrawals	SW	166.93	209.95	197.16	165.12	198.16	201.01	185.11	192.57	197.26	181.43	167.20	173.55	186.13
Total GW Withdrawals	GW	41.35	42.10	40.99	39.89	43.42	45.88	46.90	46.92	43.27	41.80	40.77	39.35	42.73
Withdrawal Total		208.28	252.05	238.15	205.01	241.57	246.90	232.02	239.48	240.53	223.23	207.98	212.90	228.86
Total Returns		**183.45**	**213.43**	**208.37**	**191.00**	**175.40**	**169.45**	**160.61**	**161.52**	**186.70**	**168.38**	**179.96**	**199.31**	**183.13**
Net SW (MGD)	**SW**	**-16.52**	**-3.48**	**-11.21**	**-25.88**	**22.76**	**31.56**	**24.51**	**31.04**	**10.56**	**13.05**	**-12.76**	**-25.76**	**3.00**

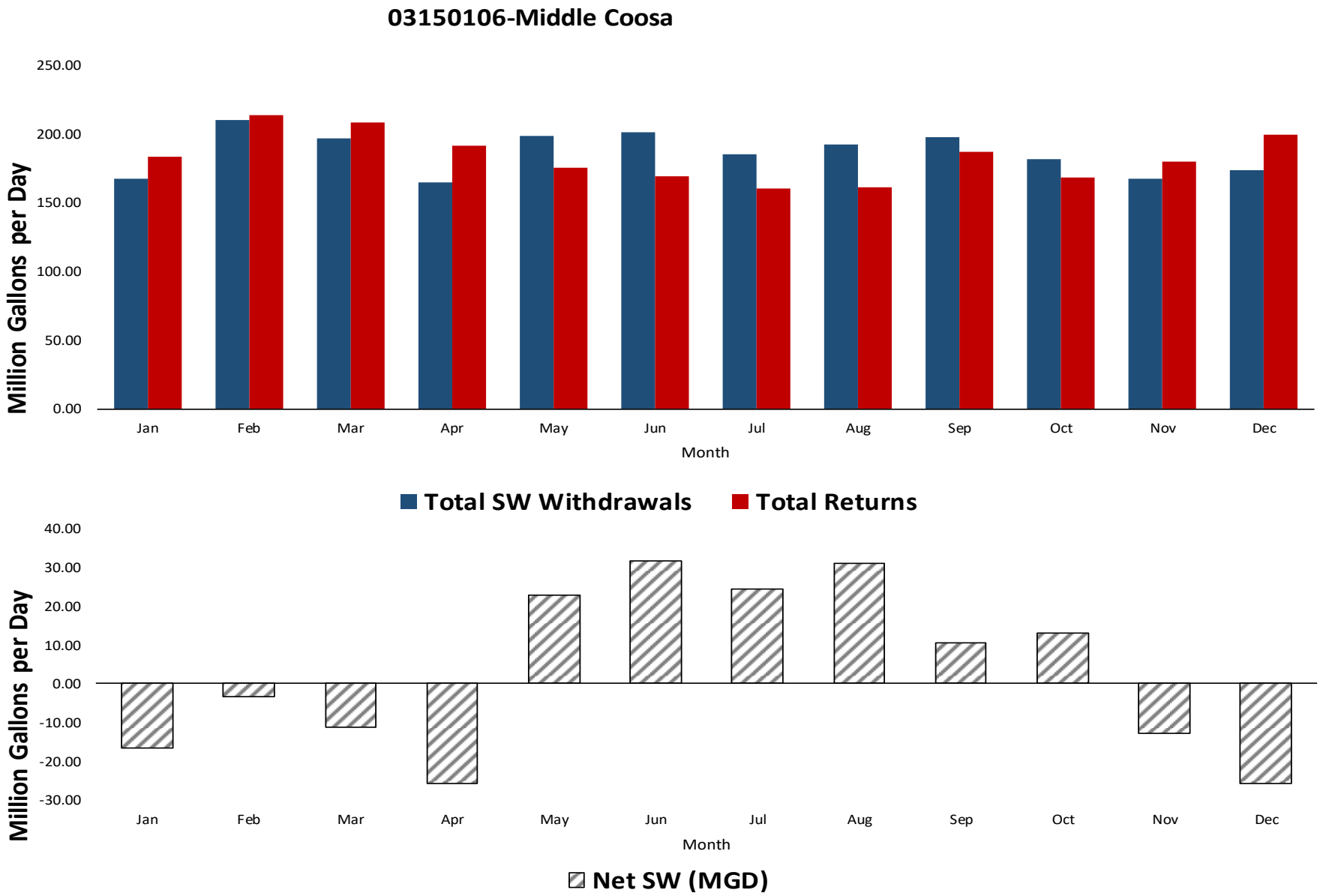
03150106-Middle Coosa
250.00
200.00
150.00
100.00
50.00
0.00
Million Gallons per Day
Jan
Feb
Mar
Apr
May
Jun
Jul
Aug
Sep
Oct
Nov
Dec
Month
Total SW Withdrawals
Total Returns
40.00
30.00
20.00
10.00
0.00
-10.00
-20.00
-30.00
Million Gallons per Day
Jan
Feb
Mar
Apr
May
Jun
Jul
Aug
Sep
Oct
Nov
Dec
Month
Net SW (MGD)

Subbasin number - Subbasin name

03150107-Lower Coosa

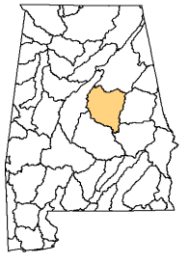

Area (Thousand Acres)	1,961
Estimated Population (2015)	146,896
Subregion:	Alabama

2015 Demands

Withdrawals

Category	Source	Jan	Feb	Mar	Apr	May	Jun	Jul	Aug	Sep	Oct	Nov	Dec	AVG
Public Supply/Residential	GW	8.19	8.31	8.31	9.31	8.61	8.68	8.74	8.87	8.74	8.73	8.53	8.24	8.61
Public Supply	SW	9.64	9.12	9.24	9.44	11.63	12.19	11.38	11.85	11.80	9.98	9.51	9.25	10.43
Industrial/Mining	GW	0.84	0.84	0.84	0.84	0.84	0.84	0.84	0.84	0.84	0.84	0.84	0.84	0.84
Industrial/Mining	SW	0.39	0.39	0.39	0.39	0.39	0.39	0.39	0.39	0.39	0.39	0.39	0.39	0.39
Thermoelectric	SW	546.69	598.92	500.15	314.83	532.89	640.49	672.63	589.29	488.51	167.18	230.78	271.85	462.22
Agriculture	GW	0.42	0.45	0.63	0.80	1.33	2.03	2.13	1.72	1.02	0.86	0.54	0.45	1.04
Agriculture	SW	0.78	1.32	1.92	3.17	5.19	7.01	7.24	7.16	5.62	4.58	2.08	1.37	3.97
Total	**GW**	**9.46**	**9.61**	**9.78**	**10.96**	**10.78**	**11.56**	**11.72**	**11.43**	**10.60**	**10.43**	**9.91**	**9.53**	**10.48**
Total	**SW**	**557.49**	**609.75**	**511.69**	**327.83**	**550.10**	**660.08**	**691.63**	**608.69**	**506.32**	**182.13**	**242.76**	**282.86**	**477.00**

Returns

Category		Jan	Feb	Mar	Apr	May	Jun	Jul	Aug	Sep	Oct	Nov	Dec	AVG
Public Supply		14.79	12.22	13.63	13.30	9.81	8.85	8.13	8.16	7.61	7.35	11.34	15.11	10.86
Industrial/Mining		11.28	13.87	9.53	9.22	10.01	9.71	9.43	9.23	7.53	10.16	13.20	12.31	10.46
Thermoelectric		543.21	595.10	496.29	313.49	528.42	635.84	668.45	585.60	484.27	162.65	226.88	268.74	459.08
Agriculture		0.00	0.00	0.00	0.00	0.00	0.00	0.00	0.00	0.00	0.00	0.00	0.00	0.00
Total Returns		**569.28**	**621.18**	**519.46**	**336.01**	**548.24**	**654.40**	**686.02**	**602.99**	**499.41**	**180.16**	**251.42**	**296.15**	**480.39**

03150107-Lower Coosa

Total SW Withdrawals	SW	557.49	609.75	511.69	327.83	550.10	660.08	691.63	608.69	506.32	182.13	242.76	282.86	477.00
Total GW Withdrawals	GW	9.46	9.61	9.78	10.96	10.78	11.56	11.72	11.43	10.60	10.43	9.91	9.53	10.48
Withdrawal Total		566.95	619.36	521.48	338.78	560.88	671.63	703.35	620.11	516.92	192.55	252.68	292.39	487.48
Total Returns		**569.28**	**621.18**	**519.46**	**336.01**	**548.24**	**654.40**	**686.02**	**602.99**	**499.41**	**180.16**	**251.42**	**296.15**	**480.39**
Net SW (MGD)	**SW**	**-11.79**	**-11.43**	**-7.76**	**-8.18**	**1.87**	**5.68**	**5.61**	**5.69**	**6.91**	**1.96**	**-8.66**	**-13.29**	**-3.39**

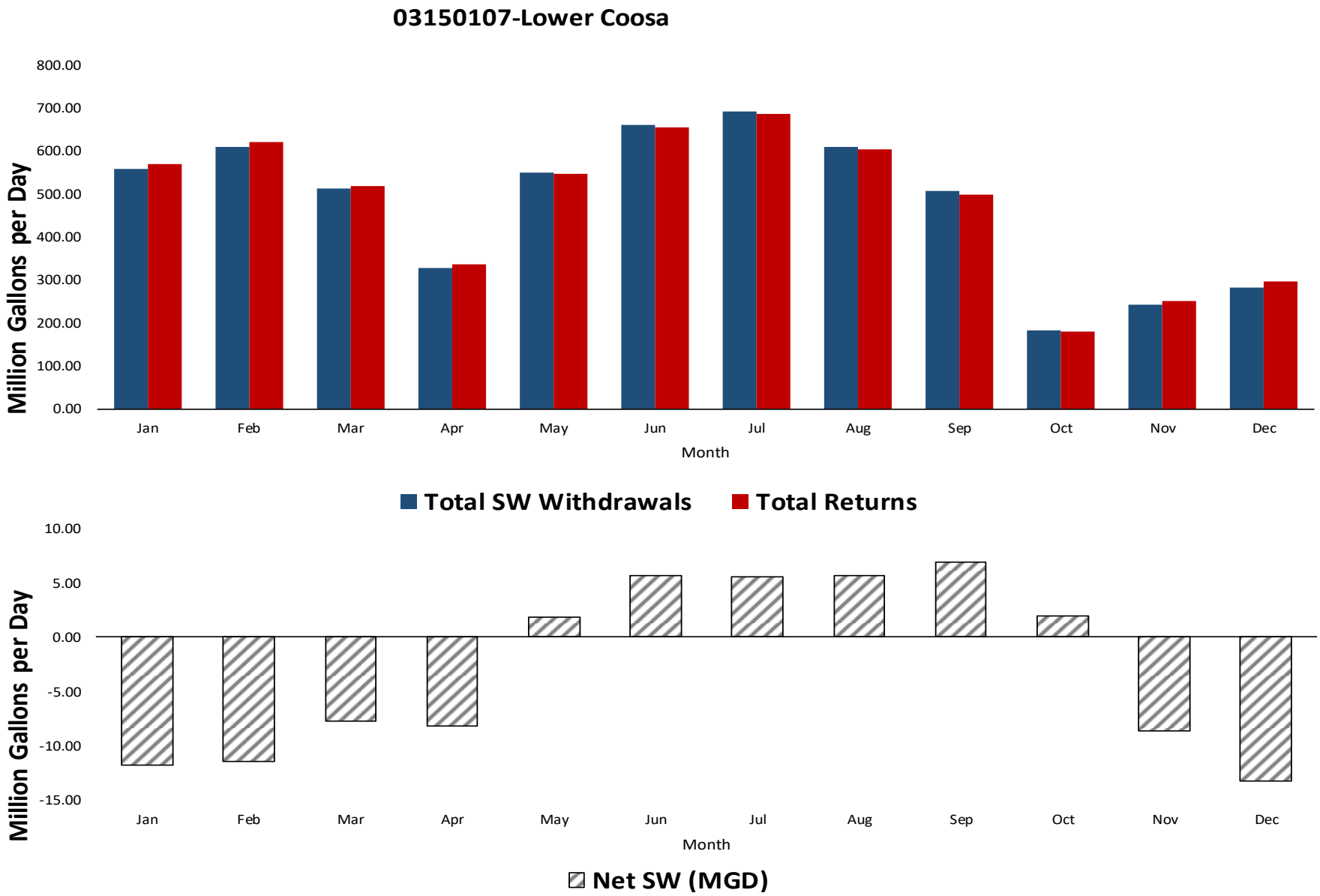
03150107-Lower Coosa
800.00
700.00
600.00
500.00
400.00
300.00
200.00
100.00
0.00
Million Gallons per Day
Jan
Feb
Mar
Apr
May
Jun
Jul
Aug
Sep
Oct
Nov
Dec
Month
Total SW Withdrawals
Total Returns
10.00
5.00
0.00
-5.00
-10.00
-15.00
Million Gallons per Day
Jan
Feb
Mar
Apr
May
Jun
Jul
Aug
Sep
Oct
Nov
Dec
Month
Net SW (MGD)

Subbasin number - Subbasin name

03150108-Upper Tallapoosa

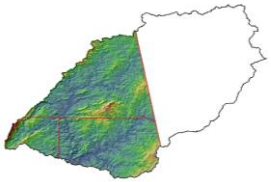

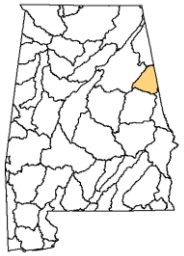

Area (Thousand Acres)	744
Estimated Population (2015)	21,258
Subregion:	Alabama

2015 Demands

Withdrawals

Category	Source	Jan	Feb	Mar	Apr	May	Jun	Jul	Aug	Sep	Oct	Nov	Dec	AVG
Public Supply/Residential	GW	0.95	0.95	0.95	0.95	0.95	0.95	0.95	0.95	0.95	0.95	0.95	0.95	0.95
Public Supply	SW	0.82	0.86	0.81	0.81	0.96	0.97	0.97	0.98	0.92	0.87	0.81	0.75	0.88
Industrial/Mining	GW	0.00	0.00	0.00	0.00	0.00	0.00	0.00	0.00	0.00	0.00	0.00	0.00	0.00
Industrial/Mining	SW	0.00	0.00	0.00	0.00	0.00	0.00	0.00	0.00	0.00	0.00	0.00	0.00	0.00
Thermoelectric	SW	0.00	0.00	0.00	0.00	0.00	0.00	0.00	0.00	0.00	0.00	0.00	0.00	0.00
Agriculture	GW	0.26	0.26	0.27	0.27	0.28	0.28	0.29	0.28	0.27	0.27	0.27	0.27	0.27
Agriculture	SW	0.31	0.33	0.35	0.37	0.44	0.52	0.53	0.50	0.41	0.39	0.34	0.33	0.40
Total	**GW**	**1.22**	**1.22**	**1.22**	**1.22**	**1.23**	**1.24**	**1.24**	**1.24**	**1.23**	**1.23**	**1.22**	**1.22**	**1.23**
Total	**SW**	**1.12**	**1.19**	**1.16**	**1.19**	**1.41**	**1.49**	**1.51**	**1.48**	**1.34**	**1.26**	**1.15**	**1.08**	**1.28**

Returns

Category		Jan	Feb	Mar	Apr	May	Jun	Jul	Aug	Sep	Oct	Nov	Dec	AVG
Public Supply		0.51	0.48	0.49	0.66	0.59	0.30	0.32	0.35	0.30	0.30	0.56	0.63	0.46
Industrial/Mining		0.00	0.00	0.00	0.00	0.00	0.00	0.00	0.00	0.00	0.00	0.00	0.00	0.00
Thermoelectric		0.00	0.00	0.00	0.00	0.00	0.00	0.00	0.00	0.00	0.00	0.00	0.00	0.00
Agriculture		0.00	0.00	0.00	0.00	0.00	0.00	0.00	0.00	0.00	0.00	0.00	0.00	0.00
Total Returns		**0.51**	**0.48**	**0.49**	**0.66**	**0.59**	**0.30**	**0.32**	**0.35**	**0.30**	**0.30**	**0.56**	**0.63**	**0.46**

03150108-Upper Tallapoosa

Total SW Withdrawals	SW	1.12	1.19	1.16	1.19	1.41	1.49	1.51	1.48	1.34	1.26	1.15	1.08	1.28
Total GW Withdrawals	GW	1.22	1.22	1.22	1.22	1.23	1.24	1.24	1.24	1.23	1.23	1.22	1.22	1.23
Withdrawal Total		2.34	2.40	2.38	2.41	2.64	2.73	2.75	2.71	2.57	2.49	2.37	2.30	2.51
Total Returns		**0.51**	**0.48**	**0.49**	**0.66**	**0.59**	**0.30**	**0.32**	**0.35**	**0.30**	**0.30**	**0.56**	**0.63**	**0.46**
Net SW (MGD)	**SW**	**0.61**	**0.71**	**0.67**	**0.52**	**0.82**	**1.19**	**1.19**	**1.12**	**1.03**	**0.96**	**0.59**	**0.45**	**0.82**

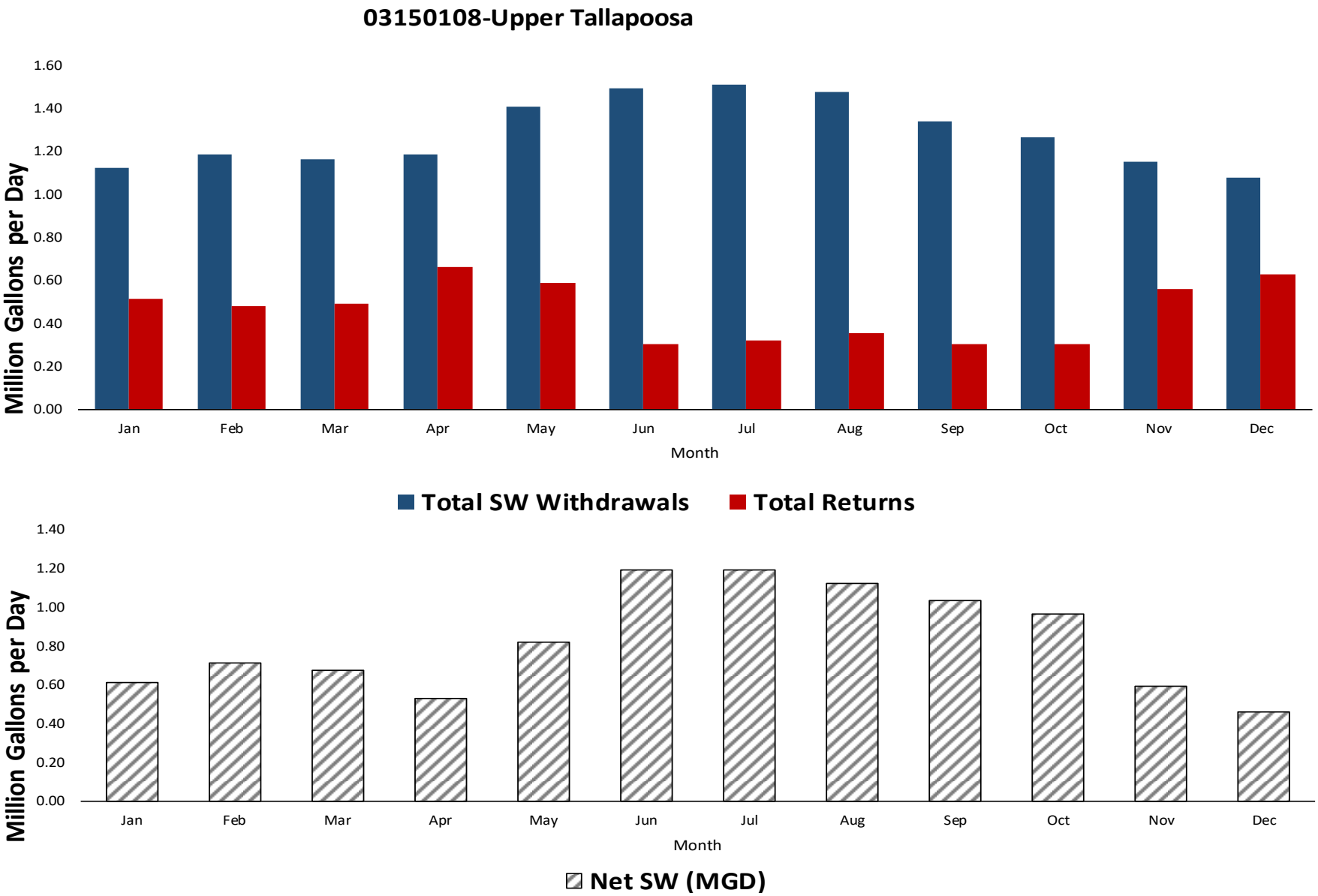
03150108-Upper Tallapoosa
Million Gallons per Day
1.60
1.40
1.20
1.00
0.80
0.60
0.40
0.20
0.00
Jan
Feb
Mar
Apr
May
Jun
Jul
Aug
Sep
Oct
Nov
Dec
Month
Total SW Withdrawals
Total Returns
Million Gallons per Day
1.40
1.20
1.00
0.80
0.60
0.40
0.20
0.00
Jan
Feb
Mar
Apr
May
Jun
Jul
Aug
Sep
Oct
Nov
Dec
Month
Net SW (MGD)

Subbasin number - Subbasin name

03150109-Middle Tallapoosa

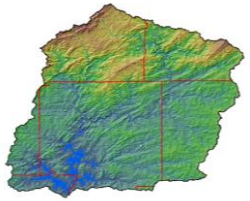

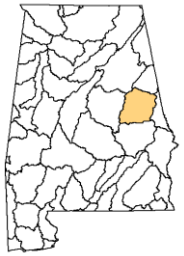

Area (Thousand Acres)	1,589
Estimated Population (2015)	60,010
Subregion:	Alabama

2015 Demands

Withdrawals

Category	Source	Jan	Feb	Mar	Apr	May	Jun	Jul	Aug	Sep	Oct	Nov	Dec	AVG
Public Supply/Residential	GW	1.03	1.03	1.03	1.03	1.03	1.03	1.03	1.03	1.03	1.03	1.03	1.03	1.03
Public Supply	SW	16.27	15.33	16.61	15.61	18.18	18.71	19.23	18.97	17.78	18.81	17.29	17.12	17.51
Industrial/Mining	GW	0.15	0.15	0.15	0.15	0.15	0.15	0.15	0.15	0.15	0.15	0.15	0.15	0.15
Industrial/Mining	SW	0.07	0.07	0.07	0.07	0.07	0.07	0.07	0.07	0.07	0.07	0.07	0.07	0.07
Thermoelectric	SW	0.00	0.00	0.00	0.00	0.00	0.00	0.00	0.00	0.00	0.00	0.00	0.00	0.00
Agriculture	GW	0.31	0.32	0.34	0.36	0.42	0.51	0.52	0.47	0.39	0.37	0.33	0.32	0.39
Agriculture	SW	0.60	0.58	0.78	1.33	1.99	2.62	2.71	2.49	1.86	1.55	0.74	0.62	1.49
Total	**GW**	**1.50**	**1.50**	**1.52**	**1.55**	**1.61**	**1.70**	**1.71**	**1.66**	**1.58**	**1.56**	**1.52**	**1.50**	**1.58**
Total	**SW**	**16.94**	**15.98**	**17.46**	**17.00**	**20.24**	**21.40**	**22.01**	**21.53**	**19.71**	**20.42**	**18.10**	**17.80**	**19.08**

Returns

Category		Jan	Feb	Mar	Apr	May	Jun	Jul	Aug	Sep	Oct	Nov	Dec	AVG
Public Supply		5.90	6.20	6.20	6.11	5.21	4.89	4.38	4.20	4.42	3.92	4.72	7.09	5.27
Industrial/Mining		0.00	0.00	0.00	0.00	0.00	0.00	0.00	0.00	0.00	0.00	0.00	0.00	0.00
Thermoelectric		0.14	0.11	0.17	0.14	0.22	0.21	0.22	0.22	0.14	0.08	0.16	0.13	0.16
Agriculture		0.00	0.00	0.00	0.00	0.00	0.00	0.00	0.00	0.00	0.00	0.00	0.00	0.00
Total Returns		**6.04**	**6.31**	**6.37**	**6.25**	**5.43**	**5.10**	**4.60**	**4.42**	**4.56**	**4.00**	**4.88**	**7.21**	**5.43**

03150109-Middle Tallapoosa

Total SW Withdrawals	SW	16.94	15.98	17.46	17.00	20.24	21.40	22.01	21.53	19.71	20.42	18.10	17.80	19.08
Total GW Withdrawals	GW	1.50	1.50	1.52	1.55	1.61	1.70	1.71	1.66	1.58	1.56	1.52	1.50	1.58
Withdrawal Total		18.44	17.48	18.98	18.55	21.85	23.10	23.72	23.19	21.29	21.98	19.62	19.31	20.65
Total Returns		**6.04**	**6.31**	**6.37**	**6.25**	**5.43**	**5.10**	**4.60**	**4.42**	**4.56**	**4.00**	**4.88**	**7.21**	**5.43**
Net SW (MGD)	**SW**	**10.90**	**9.67**	**11.09**	**10.75**	**14.81**	**16.30**	**17.41**	**17.11**	**15.15**	**16.42**	**13.22**	**10.59**	**13.64**

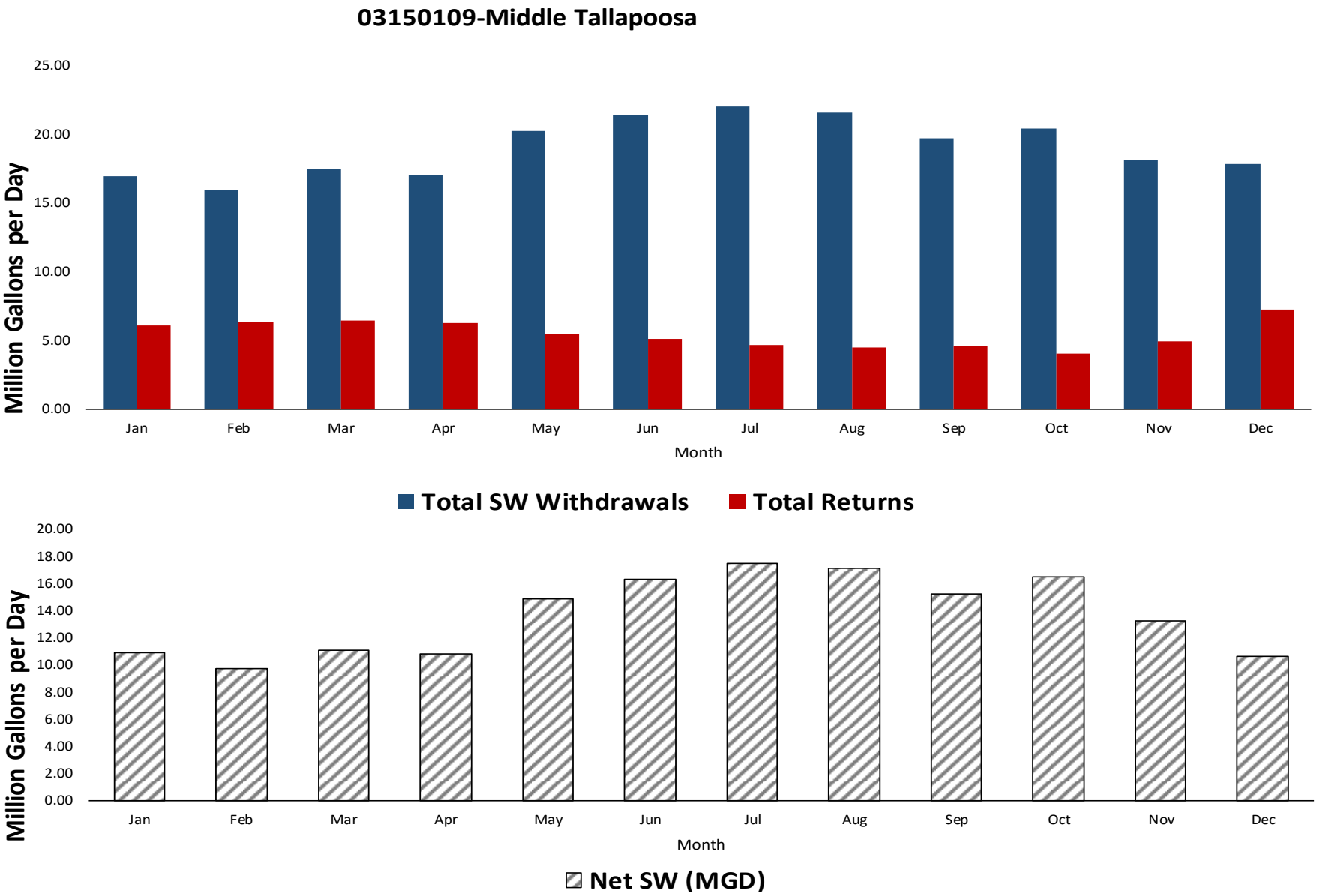
03150109-Middle Tallapoosa
Million Gallons per Day
25.00
20.00
15.00
10.00
5.00
0.00
Jan
Feb
Mar
Apr
May
Jun
Jul
Aug
Sep
Oct
Nov
Dec
Month
Total SW Withdrawals
Total Returns
Million Gallons per Day
20.00
18.00
16.00
14.00
12.00
10.00
8.00
6.00
4.00
2.00
0.00
Jan
Feb
Mar
Apr
May
Jun
Jul
Aug
Sep
Oct
Nov
Dec
Month
Net SW (MGD)

Subbasin number - Subbasin name

03150110-Lower Tallapoosa

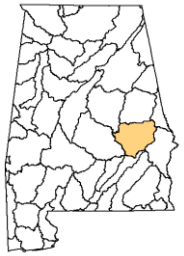

Area (Thousand Acres)	1,702
Estimated Population (2015)	188,636
Subregion:	Alabama

2015 Demands

Withdrawals

Category	Source	Jan	Feb	Mar	Apr	May	Jun	Jul	Aug	Sep	Oct	Nov	Dec	AVG
Public Supply/Residential	GW	6.93	4.61	4.71	4.77	4.83	4.93	6.05	6.21	6.74	6.60	5.25	6.14	5.66
Public Supply	SW	24.69	24.95	24.35	24.72	28.94	32.05	32.58	31.68	30.87	25.69	23.81	22.22	27.22
Industrial/Mining	GW	1.98	1.98	1.98	1.98	1.98	1.98	1.98	1.98	1.98	1.98	1.98	1.98	1.98
Industrial/Mining	SW	0.96	0.96	0.96	0.96	0.96	0.96	0.96	0.96	0.96	0.96	0.96	0.96	0.96
Thermoelectric	SW	0.00	0.00	0.00	0.00	0.00	0.00	0.00	0.00	0.00	0.00	0.00	0.00	0.00
Agriculture	GW	1.86	2.30	2.70	3.24	4.55	6.16	6.40	6.13	5.12	4.61	3.03	2.38	4.05
Agriculture	SW	1.12	2.69	3.88	6.02	10.12	13.62	14.07	14.47	11.77	9.59	4.46	2.73	7.91
Total	**GW**	**10.77**	**8.89**	**9.39**	**9.99**	**11.36**	**13.07**	**14.43**	**14.33**	**13.83**	**13.20**	**10.26**	**10.50**	**11.69**
Total	**SW**	**26.76**	**28.60**	**29.18**	**31.70**	**40.01**	**46.63**	**47.61**	**47.11**	**43.59**	**36.24**	**29.22**	**25.90**	**36.09**

Returns

Category		Jan	Feb	Mar	Apr	May	Jun	Jul	Aug	Sep	Oct	Nov	Dec	AVG
Public Supply		12.99	13.92	15.03	14.82	14.46	12.36	11.57	11.01	10.66	10.40	14.08	18.54	13.32
Industrial/Mining		0.00	0.00	0.00	0.00	0.00	0.00	0.00	0.00	0.00	0.00	0.00	0.00	0.00
Thermoelectric		0.00	0.00	0.00	0.00	0.00	0.00	0.00	0.00	0.00	0.00	0.00	0.00	0.00
Agriculture		0.00	0.00	0.00	0.00	0.00	0.00	0.00	0.00	0.00	0.00	0.00	0.00	0.00
Total Returns		**12.99**	**13.92**	**15.03**	**14.82**	**14.46**	**12.36**	**11.57**	**11.01**	**10.66**	**10.40**	**14.08**	**18.54**	**13.32**

03150110-Lower Tallapoosa

Total SW Withdrawals	SW	26.76	28.60	29.18	31.70	40.01	46.63	47.61	47.11	43.59	36.24	29.22	25.90	36.09
Total GW Withdrawals	GW	10.77	8.89	9.39	9.99	11.36	13.07	14.43	14.33	13.83	13.20	10.26	10.50	11.69
Withdrawal Total		37.53	37.49	38.58	41.69	51.38	59.70	62.04	61.44	57.43	49.44	39.48	36.40	47.78
Total Returns		**12.99**	**13.92**	**15.03**	**14.82**	**14.46**	**12.36**	**11.57**	**11.01**	**10.66**	**10.40**	**14.08**	**18.54**	**13.32**
Net SW (MGD)	**SW**	**13.77**	**14.68**	**14.16**	**16.88**	**25.56**	**34.28**	**36.04**	**36.10**	**32.93**	**25.84**	**15.14**	**7.36**	**22.77**

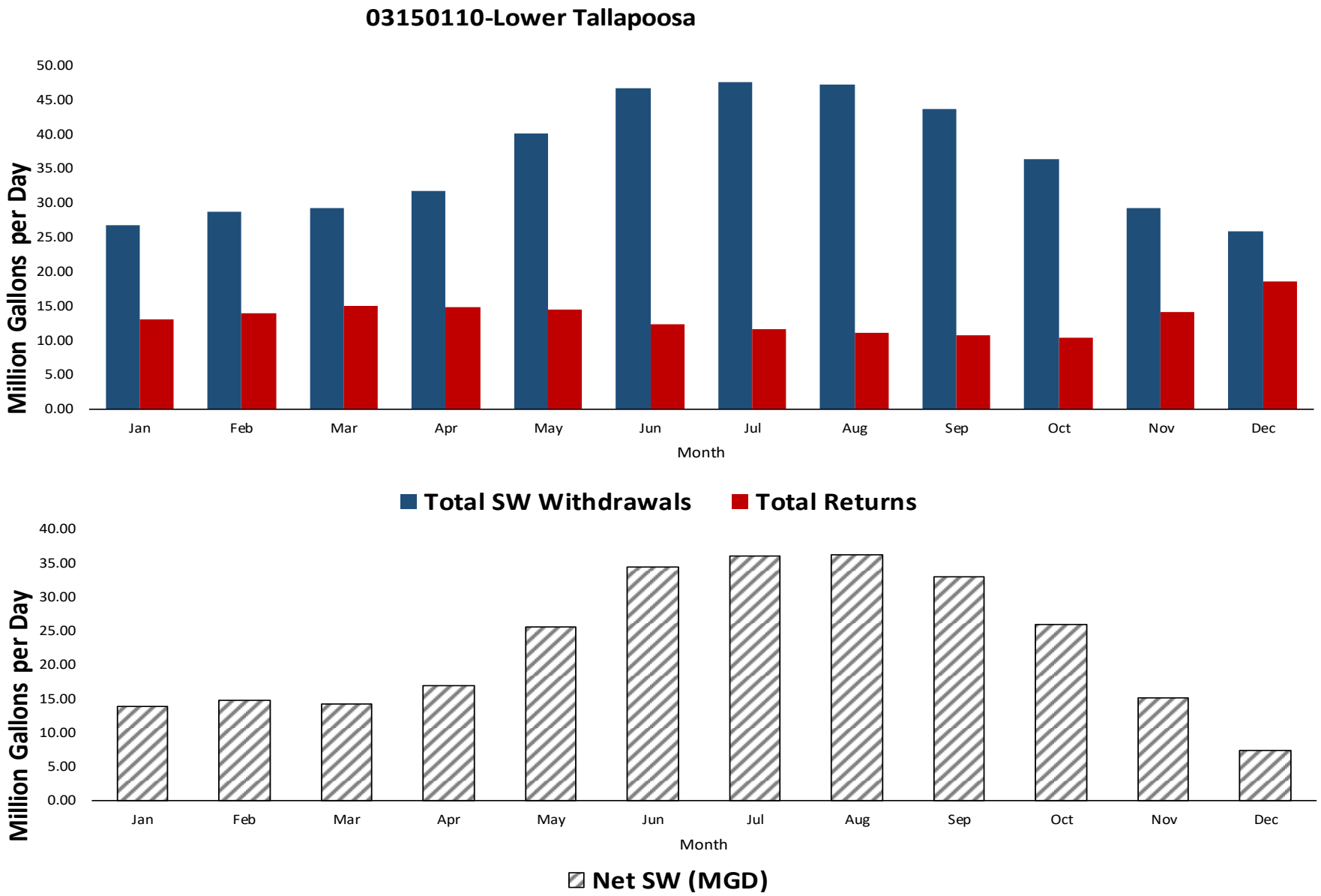
03150110-Lower Tallapoosa
Million Gallons per Day
50.00
45.00
40.00
35.00
30.00
25.00
20.00
15.00
10.00
5.00
0.00
Jan
Feb
Mar
Apr
May
Jun
Jul
Aug
Sep
Oct
Nov
Dec
Month
Total SW Withdrawals
Total Returns
Million Gallons per Day
40.00
35.00
30.00
25.00
20.00
15.00
10.00
5.00
0.00
Jan
Feb
Mar
Apr
May
Jun
Jul
Aug
Sep
Oct
Nov
Dec
Month
Net SW (MGD)

Subbasin number - Subbasin name

03150201-Upper Alabama

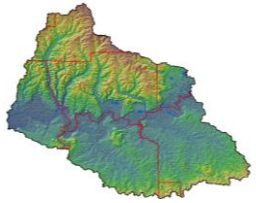

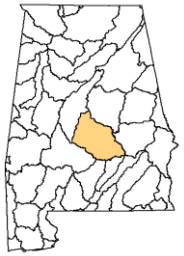

Area (Thousand Acres)	2,389
Estimated Population (2015)	322,720
Subregion:	Alabama

2015 Demands

Withdrawals														
Category	Source	Jan	Feb	Mar	Apr	May	Jun	Jul	Aug	Sep	Oct	Nov	Dec	AVG
Public Supply/Residential	GW	31.67	21.13	27.61	28.08	29.31	29.82	29.39	30.94	30.52	27.79	24.77	25.45	28.09
Public Supply	SW	0.00	0.00	0.00	0.00	0.00	0.00	0.00	0.00	0.00	0.00	0.00	0.00	0.00
Industrial/Mining	GW	11.08	10.42	10.63	10.98	11.12	11.25	11.62	11.61	11.43	11.10	10.64	10.63	11.05
Industrial/Mining	SW	66.29	62.65	63.42	62.23	58.79	64.32	71.87	67.81	66.76	66.11	61.30	65.99	64.83
Thermoelectric	SW	10.15	9.62	7.82	7.67	13.42	14.43	16.49	16.22	15.49	10.61	9.84	10.41	11.86
Agriculture	GW	6.65	7.53	8.10	8.99	10.97	13.31	13.68	13.71	12.55	11.75	8.91	7.69	10.34
Agriculture	SW	3.60	4.90	6.21	8.43	12.67	16.78	17.34	16.51	12.85	10.79	6.51	4.98	10.16
Total	**GW**	**49.40**	**39.08**	**46.34**	**48.06**	**51.40**	**54.38**	**54.69**	**56.26**	**54.50**	**50.63**	**44.32**	**43.77**	**49.48**
Total	**SW**	**80.05**	**77.18**	**77.46**	**78.33**	**84.89**	**95.53**	**105.70**	**100.54**	**95.09**	**87.51**	**77.64**	**81.37**	**86.85**

Returns														
Category		Jan	Feb	Mar	Apr	May	Jun	Jul	Aug	Sep	Oct	Nov	Dec	AVG
Public Supply		36.72	39.35	37.20	42.13	37.59	36.54	35.24	34.07	32.58	31.86	38.12	52.24	37.80
Industrial/Mining		88.83	76.53	77.71	76.48	61.20	64.62	68.75	59.99	55.84	60.71	67.82	70.14	69.05
Thermoelectric		2.05	1.86	1.95	1.62	2.20	2.33	2.72	2.79	2.76	1.96	1.91	2.20	2.20
Agriculture		0.00	0.00	0.00	0.00	0.00	0.00	0.00	0.00	0.00	0.00	0.00	0.00	0.00
Total Returns		**127.60**	**117.74**	**116.86**	**120.23**	**100.98**	**103.50**	**106.71**	**96.85**	**91.17**	**94.54**	**107.85**	**124.59**	**109.05**

03150201-Upper Alabama

Total SW Withdrawals	SW	80.05	77.18	77.46	78.33	84.89	95.53	105.70	100.54	95.09	87.51	77.64	81.37	86.85
Total GW Withdrawals	GW	49.40	39.08	46.34	48.06	51.40	54.38	54.69	56.26	54.50	50.63	44.32	43.77	49.48
Withdrawal Total		129.45	116.26	123.80	126.39	136.29	149.91	160.39	156.80	149.59	138.15	121.96	125.14	136.33
Total Returns		**127.60**	**117.74**	**116.86**	**120.23**	**100.98**	**103.50**	**106.71**	**96.85**	**91.17**	**94.54**	**107.85**	**124.59**	**109.05**
Net SW (MGD)	**SW**	**-47.55**	**-40.57**	**-39.40**	**-41.90**	**-16.10**	**-7.97**	**-1.01**	**3.69**	**3.92**	**-7.03**	**-30.21**	**-43.21**	**-22.20**

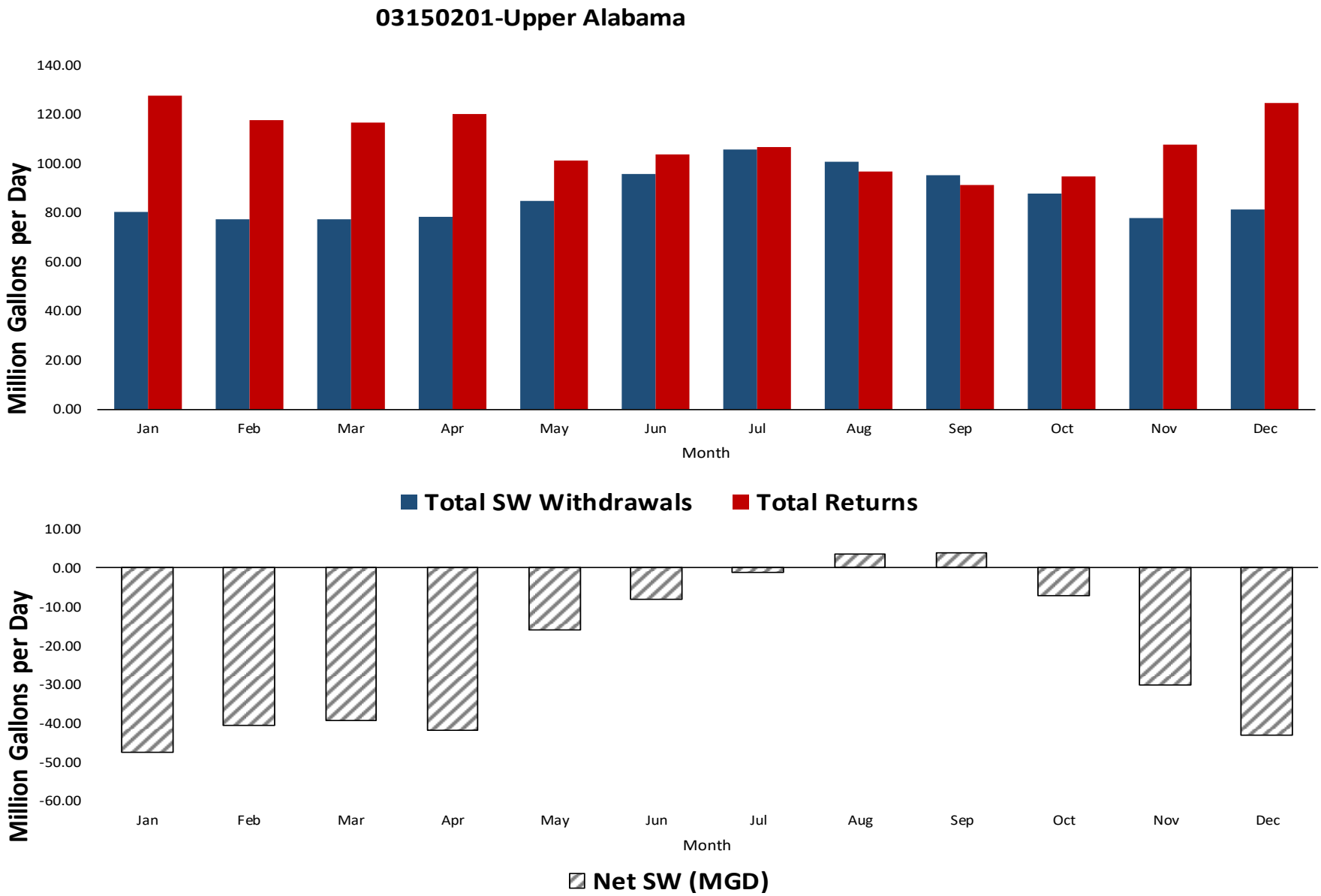
03150201-Upper Alabama
140.00
120.00
100.00
80.00
60.00
40.00
20.00
0.00
Million Gallons per Day
Jan
Feb
Mar
Apr
May
Jun
Jul
Aug
Sep
Oct
Nov
Dec
Month
Total SW Withdrawals
Total Returns
10.00
0.00
-10.00
-20.00
-30.00
-40.00
-50.00
-60.00
Million Gallons per Day
Jan
Feb
Mar
Apr
May
Jun
Jul
Aug
Sep
Oct
Nov
Dec
Month
Net SW (MGD)

Subbasin number - Subbasin name

03150202-Cahaba

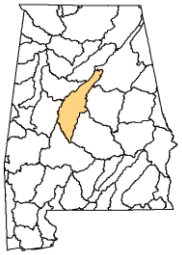

Area (Thousand Acres)	1,822
Estimated Population (2015)	442,529
Subregion:	Alabama

2015 Demands

Withdrawals

Category	Source	Jan	Feb	Mar	Apr	May	Jun	Jul	Aug	Sep	Oct	Nov	Dec	AVG
Public Supply/Residential	GW	26.03	23.36	22.58	23.08	26.96	27.15	27.74	27.69	26.27	26.44	23.52	24.93	25.50
Public Supply	SW	49.81	49.77	48.97	49.30	53.87	51.61	49.54	51.22	50.88	53.29	52.91	51.52	51.07
Industrial/Mining	GW	0.53	0.53	0.53	0.53	0.53	0.53	0.53	0.53	0.53	0.53	0.53	0.53	0.53
Industrial/Mining	SW	0.21	0.21	0.21	0.21	0.21	0.21	0.21	0.21	0.21	0.21	0.21	0.21	0.21
Thermoelectric	SW	0.00	0.00	0.00	0.00	0.00	0.00	0.00	0.00	0.00	0.00	0.00	0.00	0.00
Agriculture	GW	2.48	2.51	2.64	2.77	3.15	3.68	3.75	3.44	2.93	2.81	2.57	2.51	2.94
Agriculture	SW	2.78	2.89	3.85	5.98	9.24	11.02	11.49	12.08	11.18	9.16	4.25	2.98	7.27
Total	**GW**	**29.04**	**26.41**	**25.76**	**26.38**	**30.64**	**31.37**	**32.02**	**31.67**	**29.74**	**29.78**	**26.62**	**27.97**	**28.98**
Total	**SW**	**52.79**	**52.88**	**53.03**	**55.49**	**63.32**	**62.85**	**61.23**	**63.51**	**62.27**	**62.66**	**57.37**	**54.71**	**58.54**

Returns

Category		Jan	Feb	Mar	Apr	May	Jun	Jul	Aug	Sep	Oct	Nov	Dec	AVG
Public Supply		31.84	29.10	33.82	43.52	24.21	21.30	22.42	22.50	21.16	18.74	26.83	34.17	27.47
Industrial/Mining		0.14	0.09	0.09	0.08	0.06	0.03	0.03	0.05	0.02	0.04	0.07	0.05	0.06
Thermoelectric		0.00	0.00	0.00	0.00	0.00	0.00	0.00	0.00	0.00	0.00	0.00	0.00	0.00
Agriculture		0.00	0.00	0.00	0.00	0.00	0.00	0.00	0.00	0.00	0.00	0.00	0.00	0.00
Total Returns		**31.98**	**29.19**	**33.91**	**43.60**	**24.26**	**21.33**	**22.46**	**22.54**	**21.18**	**18.78**	**26.90**	**34.21**	**27.53**

03150202-Cahaba

Total SW Withdrawals	SW	52.79	52.88	53.03	55.49	63.32	62.85	61.23	63.51	62.27	62.66	57.37	54.71	58.54
Total GW Withdrawals	GW	29.04	26.41	25.76	26.38	30.64	31.37	32.02	31.67	29.74	29.78	26.62	27.97	28.98
Withdrawal Total		81.84	79.28	78.79	81.87	93.97	94.21	93.26	95.18	92.01	92.44	83.99	82.67	87.52
Total Returns		**31.98**	**29.19**	**33.91**	**43.60**	**24.26**	**21.33**	**22.46**	**22.54**	**21.18**	**18.78**	**26.90**	**34.21**	**27.53**
Net SW (MGD)	**SW**	**20.82**	**23.69**	**19.12**	**11.89**	**39.06**	**41.51**	**38.77**	**40.97**	**41.09**	**43.88**	**30.47**	**20.49**	**31.01**

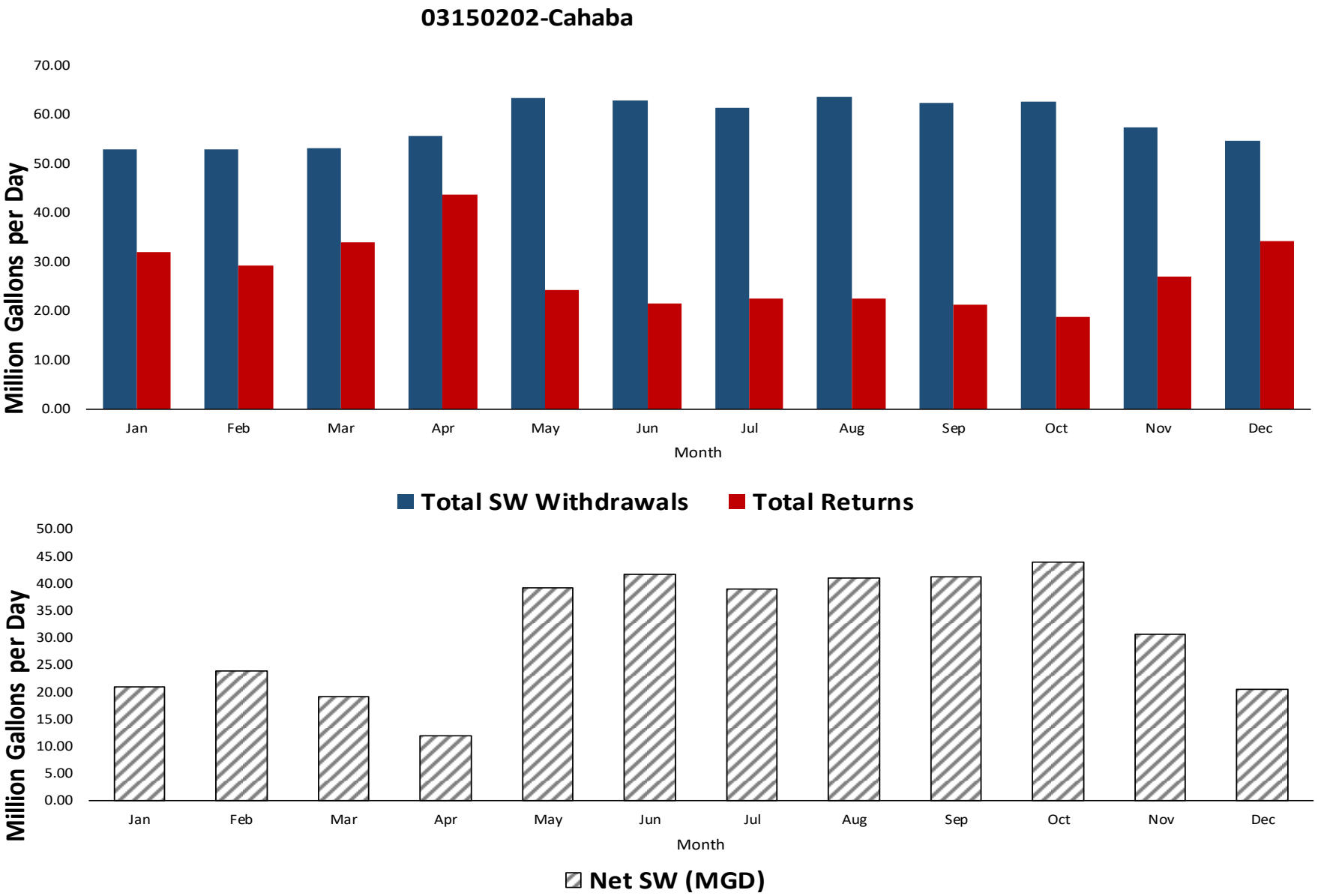
03150202-Cahaba
Million Gallons per Day
70.00
60.00
50.00
40.00
30.00
20.00
10.00
0.00
Jan
Feb
Mar
Apr
May
Jun
Jul
Aug
Sep
Oct
Nov
Dec
Month
Total SW Withdrawals
Total Returns
Million Gallons per Day
50.00
45.00
40.00
35.00
30.00
25.00
20.00
15.00
10.00
5.00
0.00
Jan
Feb
Mar
Apr
May
Jun
Jul
Aug
Sep
Oct
Nov
Dec
Month
Net SW (MGD)

Subbasin number - Subbasin name

03150203-Middle Alabama

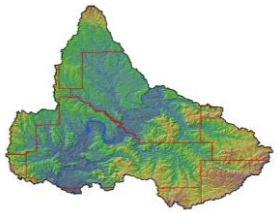

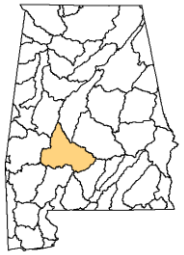

Area (Thousand Acres)	2,228
Estimated Population (2015)	27,162
Subregion:	Alabama

2015 Demands

Withdrawals

Category	Source	Jan	Feb	Mar	Apr	May	Jun	Jul	Aug	Sep	Oct	Nov	Dec	AVG
Public Supply/Residential	GW	3.65	3.48	3.41	3.26	3.34	3.19	3.23	3.46	3.50	3.38	3.15	3.15	3.35
Public Supply	SW	2.13	1.98	1.98	2.00	1.94	2.02	2.23	1.99	1.90	1.72	1.67	2.00	1.96
Industrial/Mining	GW	0.37	0.37	0.37	0.37	0.37	0.37	0.37	0.37	0.37	0.37	0.37	0.37	0.37
Industrial/Mining	SW	20.19	20.39	18.00	19.97	20.18	19.31	18.79	19.58	19.05	20.72	21.21	20.56	19.82
Thermoelectric	SW	0.00	0.00	0.00	0.00	0.00	0.00	0.00	0.00	0.00	0.00	0.00	0.00	0.00
Agriculture	GW	6.01	6.06	6.17	6.28	6.60	7.01	7.07	6.89	6.54	6.43	6.16	6.07	6.44
Agriculture	SW	3.74	4.59	5.11	5.92	7.59	9.48	9.67	9.30	7.52	6.78	5.27	4.62	6.64
Total	**GW**	**10.03**	**9.92**	**9.95**	**9.91**	**10.31**	**10.58**	**10.67**	**10.72**	**10.41**	**10.18**	**9.69**	**9.59**	**10.17**
Total	**SW**	**26.06**	**26.96**	**25.08**	**27.88**	**29.71**	**30.81**	**30.69**	**30.86**	**28.47**	**29.21**	**28.15**	**27.17**	**28.43**

Returns

Category		Jan	Feb	Mar	Apr	May	Jun	Jul	Aug	Sep	Oct	Nov	Dec	AVG
Public Supply		0.36	0.14	0.54	0.64	0.38	0.30	0.30	0.33	0.30	0.25	0.55	0.87	0.41
Industrial/Mining		18.80	24.00	19.11	22.71	19.31	17.10	17.70	17.40	20.70	18.70	22.60	19.20	19.78
Thermoelectric		0.00	0.00	0.00	0.00	0.00	0.00	0.00	0.00	0.00	0.00	0.00	0.00	0.00
Agriculture		0.00	0.00	0.00	0.00	0.00	0.00	0.00	0.00	0.00	0.00	0.00	0.00	0.00
Total Returns		**19.16**	**24.14**	**19.64**	**23.36**	**19.69**	**17.40**	**18.00**	**17.73**	**21.00**	**18.95**	**23.15**	**20.07**	**20.19**

03150203-Middle Alabama

Total SW Withdrawals	SW	26.06	26.96	25.08	27.88	29.71	30.81	30.69	30.86	28.47	29.21	28.15	27.17	28.43
Total GW Withdrawals	GW	10.03	9.92	9.95	9.91	10.31	10.58	10.67	10.72	10.41	10.18	9.69	9.59	10.17
Withdrawal Total		36.10	36.88	35.03	37.78	40.03	41.39	41.36	41.59	38.88	39.40	37.84	36.77	38.60
Total Returns		**19.16**	**24.14**	**19.64**	**23.36**	**19.69**	**17.40**	**18.00**	**17.73**	**21.00**	**18.95**	**23.15**	**20.07**	**20.19**
Net SW (MGD)	**SW**	**6.90**	**2.83**	**5.44**	**4.52**	**10.02**	**13.41**	**12.69**	**13.14**	**7.47**	**10.26**	**5.00**	**7.11**	**8.24**

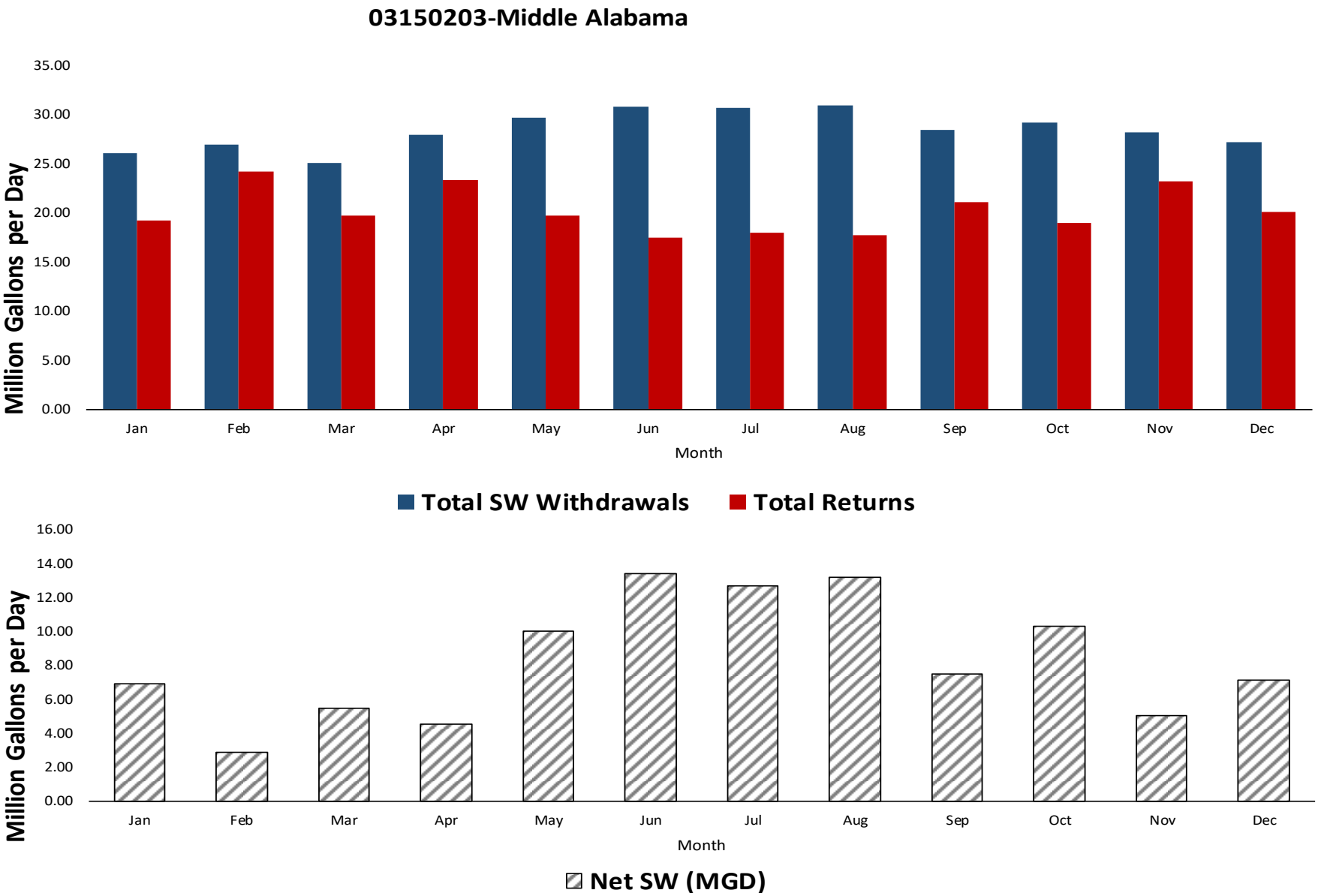
03150203-Middle Alabama
35.00
30.00
25.00
20.00
15.00
10.00
5.00
0.00
Million Gallons per Day
Jan
Feb
Mar
Apr
May
Jun
Jul
Aug
Sep
Oct
Nov
Dec
Month
Total SW Withdrawals
Total Returns
16.00
14.00
12.00
10.00
8.00
6.00
4.00
2.00
0.00
Million Gallons per Day
Jan
Feb
Mar
Apr
May
Jun
Jul
Aug
Sep
Oct
Nov
Dec
Month
Net SW (MGD)

Subbasin number - Subbasin name

03150204-Lower Alabama

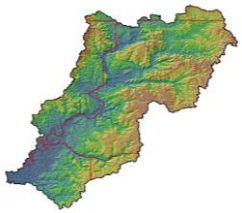

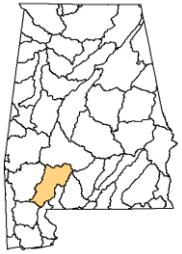

Area (Thousand Acres)	1,450
Estimated Population (2015)	25,459
Subregion:	Alabama

2015 Demands

Withdrawals

Category	Source	Jan	Feb	Mar	Apr	May	Jun	Jul	Aug	Sep	Oct	Nov	Dec	AVG
Public Supply/Residential	GW	2.75	2.70	2.72	2.65	2.68	2.89	2.93	2.81	2.77	2.77	2.57	2.69	2.74
Public Supply	SW	0.00	0.00	0.00	0.00	0.00	0.00	0.00	0.00	0.00	0.00	0.00	0.00	0.00
Industrial/Mining	GW	0.53	0.54	0.54	0.49	0.51	0.51	0.51	0.52	0.51	0.51	0.52	0.52	0.52
Industrial/Mining	SW	49.41	47.31	48.02	39.00	47.31	50.91	55.11	53.72	49.21	51.31	50.70	49.31	49.31
Thermoelectric	SW	0.00	0.00	0.00	0.00	0.00	0.00	0.00	0.00	0.00	0.00	0.00	0.00	0.00
Agriculture	GW	2.57	3.27	3.75	4.48	6.11	8.06	8.37	8.32	7.30	6.65	4.37	3.40	5.57
Agriculture	SW	0.26	0.55	0.66	0.90	1.31	1.62	1.65	1.86	1.66	1.42	0.80	0.56	1.11
Total	**GW**	**5.85**	**6.51**	**7.01**	**7.61**	**9.30**	**11.46**	**11.81**	**11.65**	**10.59**	**9.93**	**7.46**	**6.60**	**8.83**
Total	**SW**	**49.67**	**47.87**	**48.68**	**39.91**	**48.62**	**52.53**	**56.76**	**55.58**	**50.88**	**52.74**	**51.50**	**49.87**	**50.42**

Returns

Category		Jan	Feb	Mar	Apr	May	Jun	Jul	Aug	Sep	Oct	Nov	Dec	AVG
Public Supply		0.67	0.63	0.76	0.90	0.85	1.01	0.77	0.78	0.75	0.70	0.66	1.11	0.80
Industrial/Mining		46.96	43.79	47.72	32.96	43.73	47.91	47.04	50.02	41.84	47.31	49.61	49.83	45.73
Thermoelectric		0.00	0.00	0.00	0.00	0.00	0.00	0.00	0.00	0.00	0.00	0.00	0.00	0.00
Agriculture		0.00	0.00	0.00	0.00	0.00	0.00	0.00	0.00	0.00	0.00	0.00	0.00	0.00
Total Returns		**47.63**	**44.42**	**48.48**	**33.86**	**44.58**	**48.93**	**47.81**	**50.80**	**42.59**	**48.00**	**50.27**	**50.94**	**46.53**

03150204-Lower Alabama

Total SW Withdrawals	SW	49.67	47.87	48.68	39.91	48.62	52.53	56.76	55.58	50.88	52.74	51.50	49.87	50.42
Total GW Withdrawals	GW	5.85	6.51	7.01	7.61	9.30	11.46	11.81	11.65	10.59	9.93	7.46	6.60	8.83
Withdrawal Total		55.52	54.37	55.69	47.52	57.92	64.00	68.57	67.23	61.46	62.67	58.96	56.47	59.25
Total Returns		**47.63**	**44.42**	**48.48**	**33.86**	**44.58**	**48.93**	**47.81**	**50.80**	**42.59**	**48.00**	**50.27**	**50.94**	**46.53**
Net SW (MGD)	**SW**	**2.05**	**3.44**	**0.19**	**6.05**	**4.04**	**3.61**	**8.95**	**4.78**	**8.28**	**4.73**	**1.23**	**-1.07**	**3.90**

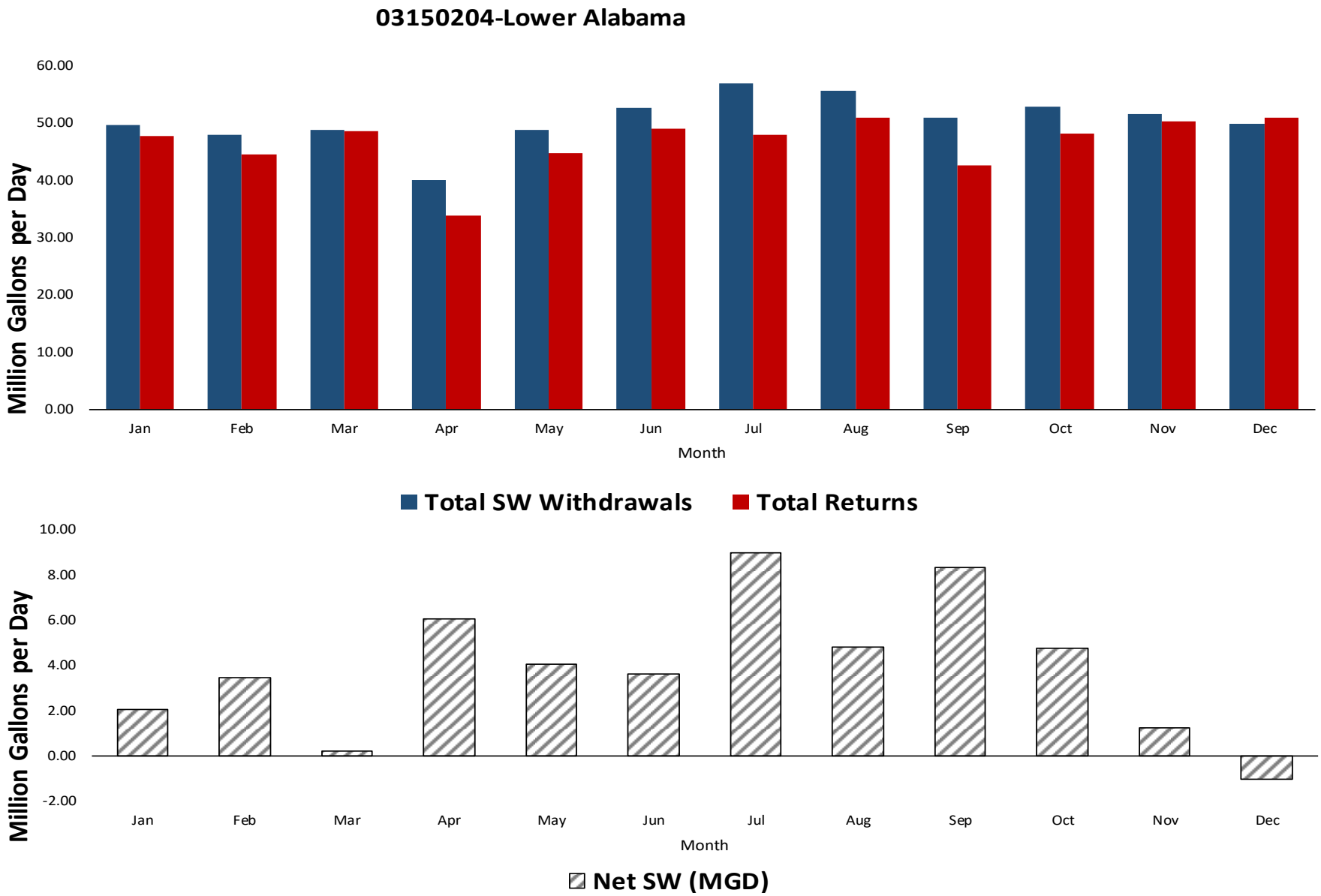
03150204-Lower Alabama
60.00
50.00
40.00
30.00
20.00
10.00
0.00
Million Gallons per Day
Jan
Feb
Mar
Apr
May
Jun
Jul
Aug
Sep
Oct
Nov
Dec
Month
Total SW Withdrawals
Total Returns
10.00
8.00
6.00
4.00
2.00
0.00
-2.00
Million Gallons per Day
Jan
Feb
Mar
Apr
May
Jun
Jul
Aug
Sep
Oct
Nov
Dec
Month
Net SW (MGD)

Subbasin number - Subbasin name

03160101-Upper Tombigbee

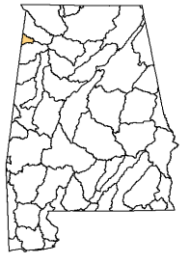

Area (Thousand Acres)	125
Estimated Population (2015)	2,698
Subregion:	Mobile-Tombigbee

2015 Demands

Withdrawals

Category	Source	Jan	Feb	Mar	Apr	May	Jun	Jul	Aug	Sep	Oct	Nov	Dec	AVG
Public Supply/Residential	GW	0.08	0.08	0.08	0.08	0.08	0.08	0.08	0.08	0.08	0.08	0.08	0.08	0.08
Public Supply	SW	0.00	0.00	0.00	0.00	0.00	0.00	0.00	0.00	0.00	0.00	0.00	0.00	0.00
Industrial/Mining	GW	0.03	0.03	0.03	0.03	0.03	0.03	0.03	0.03	0.03	0.03	0.03	0.03	0.03
Industrial/Mining	SW	0.01	0.01	0.01	0.01	0.01	0.01	0.01	0.01	0.01	0.01	0.01	0.01	0.01
Thermoelectric	SW	0.00	0.00	0.00	0.00	0.00	0.00	0.00	0.00	0.00	0.00	0.00	0.00	0.00
Agriculture	GW	0.04	0.04	0.05	0.05	0.06	0.07	0.07	0.06	0.05	0.05	0.04	0.04	0.05
Agriculture	SW	0.06	0.07	0.08	0.10	0.14	0.19	0.20	0.17	0.11	0.10	0.08	0.07	0.11
Total	**GW**	**0.16**	**0.16**	**0.16**	**0.16**	**0.17**	**0.18**	**0.18**	**0.18**	**0.16**	**0.16**	**0.16**	**0.16**	**0.17**
Total	**SW**	**0.08**	**0.08**	**0.10**	**0.11**	**0.15**	**0.20**	**0.21**	**0.18**	**0.13**	**0.11**	**0.09**	**0.08**	**0.13**

Returns

Category		Jan	Feb	Mar	Apr	May	Jun	Jul	Aug	Sep	Oct	Nov	Dec	AVG
Public Supply		0.00	0.00	0.00	0.00	0.00	0.00	0.00	0.00	0.00	0.00	0.00	0.00	0.00
Industrial/Mining		0.00	0.00	0.00	0.00	0.00	0.00	0.00	0.00	0.00	0.00	0.00	0.00	0.00
Thermoelectric		0.00	0.00	0.00	0.00	0.00	0.00	0.00	0.00	0.00	0.00	0.00	0.00	0.00
Agriculture		0.00	0.00	0.00	0.00	0.00	0.00	0.00	0.00	0.00	0.00	0.00	0.00	0.00
Total Returns		**0.00**	**0.00**	**0.00**	**0.00**	**0.00**	**0.00**	**0.00**	**0.00**	**0.00**	**0.00**	**0.00**	**0.00**	**0.00**

03160101-Upper Tombigbee

Total SW Withdrawals	SW	0.08	0.08	0.10	0.11	0.15	0.20	0.21	0.18	0.13	0.11	0.09	0.08	0.13
Total GW Withdrawals	GW	0.16	0.16	0.16	0.16	0.17	0.18	0.18	0.18	0.16	0.16	0.16	0.16	0.17
Withdrawal Total		0.24	0.24	0.26	0.27	0.32	0.39	0.39	0.36	0.29	0.28	0.25	0.24	0.29
Total Returns		**0.00**	**0.00**	**0.00**	**0.00**	**0.00**	**0.00**	**0.00**	**0.00**	**0.00**	**0.00**	**0.00**	**0.00**	**0.00**
Net SW (MGD)	**SW**	**0.08**	**0.08**	**0.10**	**0.11**	**0.15**	**0.20**	**0.21**	**0.18**	**0.13**	**0.11**	**0.09**	**0.08**	**0.13**

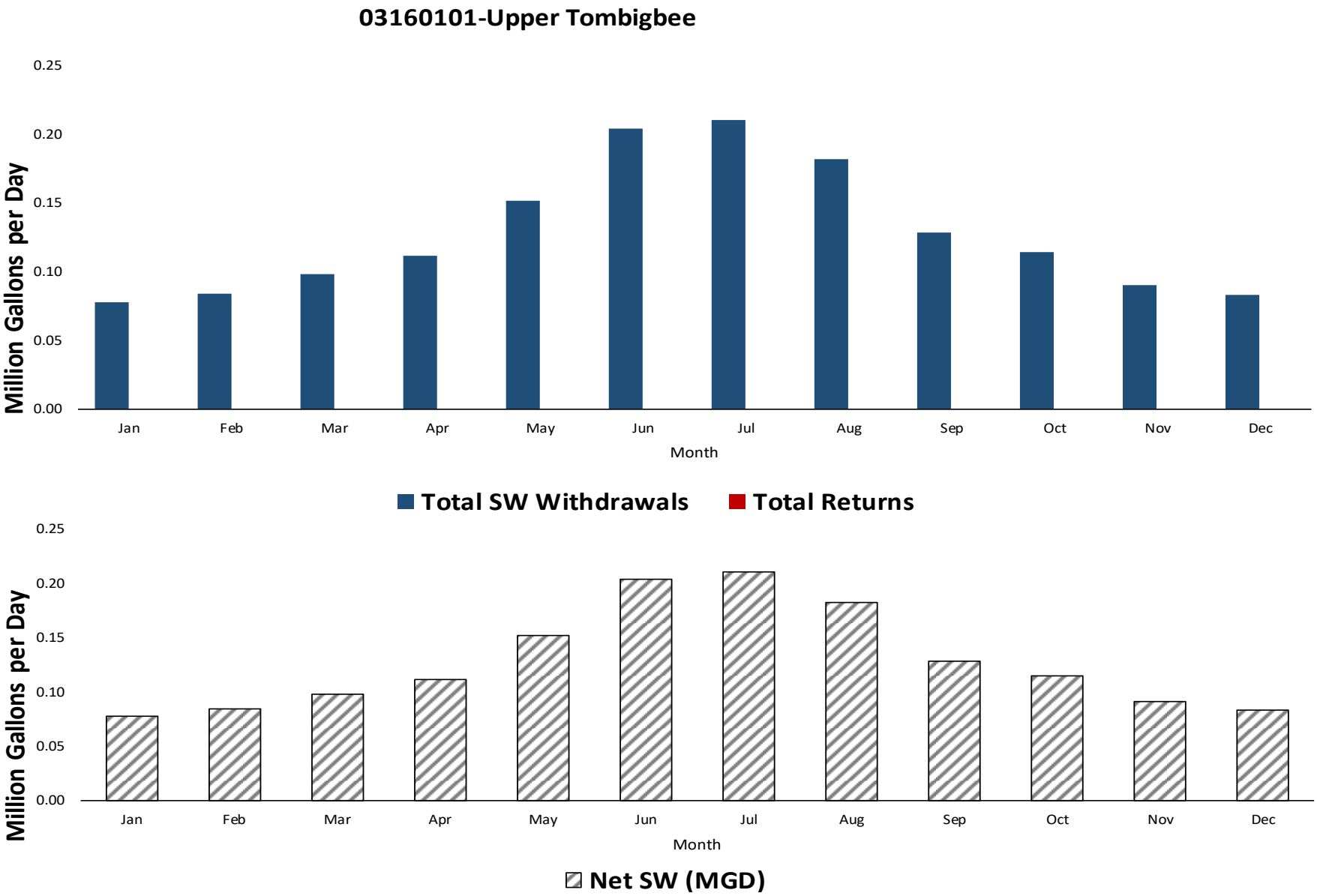
03160101-Upper Tombigbee
Million Gallons per Day
0.25
0.20
0.15
0.10
0.05
0.00
Jan
Feb
Mar
Apr
May
Jun
Jul
Aug
Sep
Oct
Nov
Dec
Month
Total SW Withdrawals
Total Returns
Million Gallons per Day
0.25
0.20
0.15
0.10
0.05
0.00
Jan
Feb
Mar
Apr
May
Jun
Jul
Aug
Sep
Oct
Nov
Dec
Month
Net SW (MGD)

Subbasin number - Subbasin name

03160103-Buttahatchee

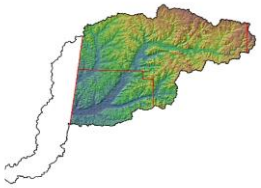

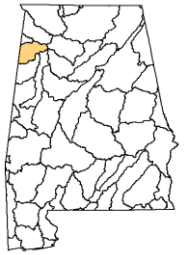

Area (Thousand Acres)	666
Estimated Population (2015)	23,219
Subregion:	Mobile-Tombigbee

2015 Demands

Withdrawals

Category	Source	Jan	Feb	Mar	Apr	May	Jun	Jul	Aug	Sep	Oct	Nov	Dec	AVG
Public Supply/Residential	GW	1.02	1.01	1.16	1.02	1.06	1.06	1.10	1.04	1.01	0.98	0.96	0.93	1.03
Public Supply	SW	2.20	2.11	2.42	2.01	1.99	1.94	2.05	1.89	1.96	1.92	1.94	1.90	2.03
Industrial/Mining	GW	0.00	0.00	0.00	0.00	0.00	0.00	0.00	0.00	0.00	0.00	0.00	0.00	0.00
Industrial/Mining	SW	0.00	0.00	0.00	0.00	0.00	0.00	0.00	0.00	0.00	0.00	0.00	0.00	0.00
Thermoelectric	SW	0.00	0.00	0.00	0.00	0.00	0.00	0.00	0.00	0.00	0.00	0.00	0.00	0.00
Agriculture	GW	0.15	0.15	0.17	0.18	0.24	0.33	0.34	0.28	0.19	0.17	0.15	0.14	0.21
Agriculture	SW	0.22	0.21	0.24	0.32	0.44	0.51	0.52	0.56	0.52	0.45	0.23	0.21	0.37
Total	**GW**	**1.17**	**1.15**	**1.33**	**1.20**	**1.30**	**1.39**	**1.44**	**1.32**	**1.21**	**1.15**	**1.11**	**1.07**	**1.24**
Total	**SW**	**2.42**	**2.31**	**2.66**	**2.33**	**2.43**	**2.45**	**2.57**	**2.45**	**2.47**	**2.37**	**2.18**	**2.11**	**2.40**

Returns

Category		Jan	Feb	Mar	Apr	May	Jun	Jul	Aug	Sep	Oct	Nov	Dec	AVG
Public Supply		1.77	1.90	2.87	2.49	1.61	1.47	1.70	1.45	1.14	1.09	1.61	2.32	1.78
Industrial/Mining		0.00	0.00	0.00	0.00	0.00	0.00	0.00	0.00	0.00	0.00	0.00	0.00	0.00
Thermoelectric		0.00	0.00	0.00	0.00	0.00	0.00	0.00	0.00	0.00	0.00	0.00	0.00	0.00
Agriculture		0.00	0.00	0.00	0.00	0.00	0.00	0.00	0.00	0.00	0.00	0.00	0.00	0.00
Total Returns		**1.77**	**1.90**	**2.87**	**2.49**	**1.61**	**1.47**	**1.70**	**1.45**	**1.14**	**1.09**	**1.61**	**2.32**	**1.78**

03160103-Buttahatchee

Total SW Withdrawals	SW	2.42	2.31	2.66	2.33	2.43	2.45	2.57	2.45	2.47	2.37	2.18	2.11	2.40
Total GW Withdrawals	GW	1.17	1.15	1.33	1.20	1.30	1.39	1.44	1.32	1.21	1.15	1.11	1.07	1.24
Withdrawal Total		3.58	3.47	3.98	3.53	3.73	3.84	4.01	3.77	3.68	3.52	3.29	3.18	3.63
Total Returns		**1.77**	**1.90**	**2.87**	**2.49**	**1.61**	**1.47**	**1.70**	**1.45**	**1.14**	**1.09**	**1.61**	**2.32**	**1.78**
Net SW (MGD)	**SW**	**0.65**	**0.41**	**-0.22**	**-0.17**	**0.82**	**0.98**	**0.87**	**1.00**	**1.33**	**1.27**	**0.56**	**-0.21**	**0.61**

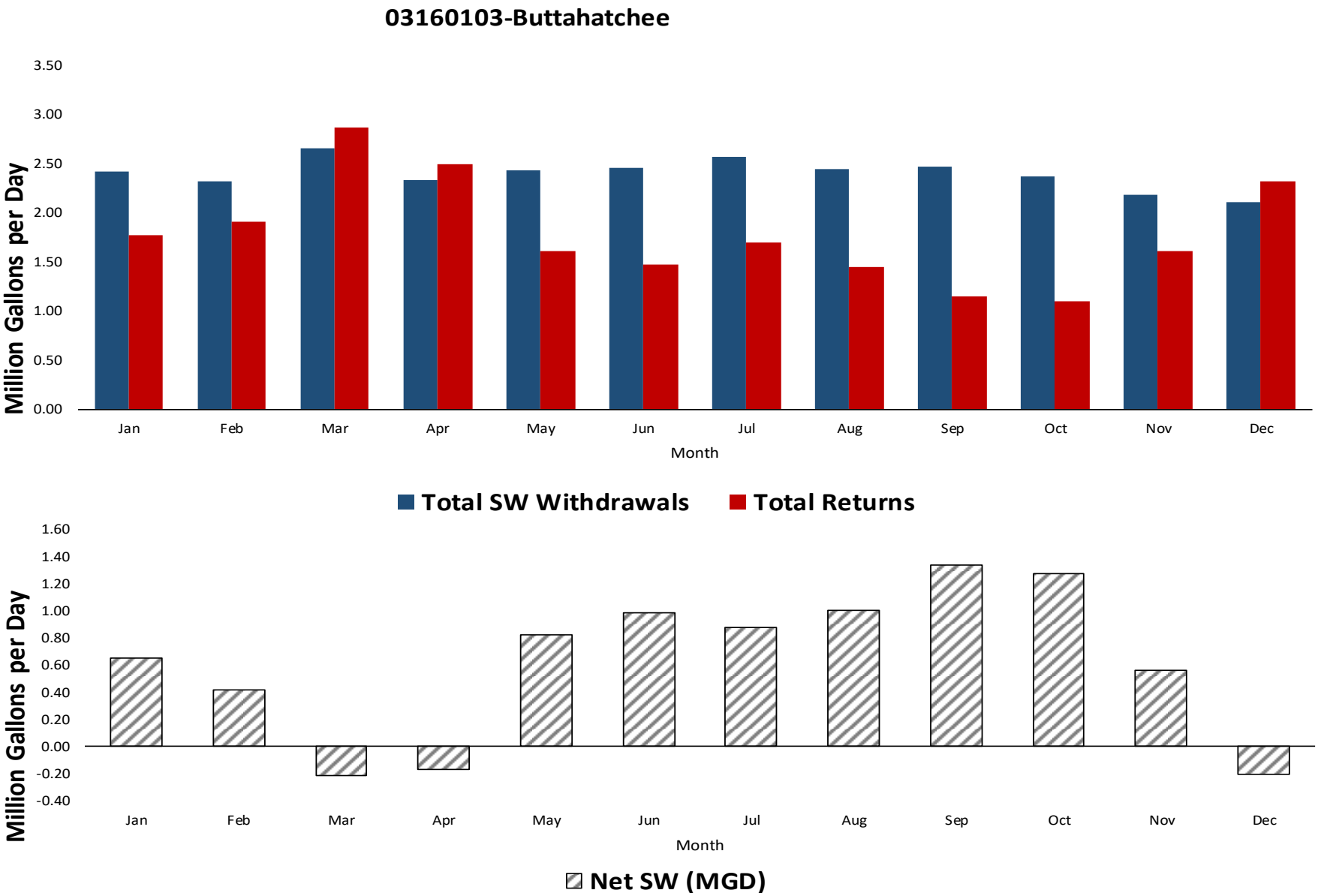
03160103-Buttahatchee
Million Gallons per Day
3.50
3.00
2.50
2.00
1.50
1.00
0.50
0.00
Jan
Feb
Mar
Apr
May
Jun
Jul
Aug
Sep
Oct
Nov
Dec
Month
Total SW Withdrawals
Total Returns
Million Gallons per Day
1.60
1.40
1.20
1.00
0.80
0.60
0.40
0.20
0.00
-0.20
-0.40
Jan
Feb
Mar
Apr
May
Jun
Jul
Aug
Sep
Oct
Nov
Dec
Month
Net SW (MGD)

Subbasin number - Subbasin name

03160105-Luxapallila

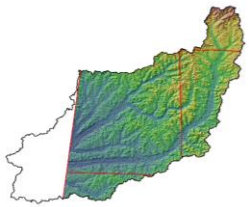

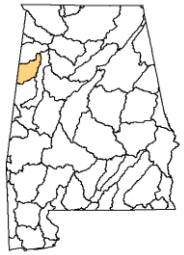

Area (Thousand Acres)	662
Estimated Population (2015)	20,222
Subregion:	Mobile-Tombigbee

2015 Demands

Withdrawals

Category	Source	Jan	Feb	Mar	Apr	May	Jun	Jul	Aug	Sep	Oct	Nov	Dec	AVG
Public Supply/Residential	GW	1.86	1.86	1.83	1.82	1.84	1.94	1.93	1.96	1.87	1.87	1.83	1.86	1.87
Public Supply	SW	1.73	1.72	1.60	1.61	1.75	1.77	1.76	1.73	1.62	1.61	1.60	1.47	1.66
Industrial/Mining	GW	0.20	0.14	0.06	0.00	0.00	0.00	0.00	0.00	0.00	0.01	0.20	0.62	0.10
Industrial/Mining	SW	0.08	0.08	0.08	0.08	0.08	0.08	0.08	0.08	0.08	0.08	0.08	0.08	0.08
Thermoelectric	SW	0.00	0.00	0.00	0.00	0.00	0.00	0.00	0.00	0.00	0.00	0.00	0.00	0.00
Agriculture	GW	0.11	0.11	0.12	0.12	0.13	0.13	0.14	0.13	0.12	0.12	0.11	0.11	0.12
Agriculture	SW	0.20	0.18	0.27	0.39	0.66	0.95	0.99	0.88	0.61	0.49	0.21	0.18	0.50
Total	**GW**	**2.17**	**2.11**	**2.01**	**1.93**	**1.97**	**2.07**	**2.06**	**2.09**	**1.99**	**1.99**	**2.14**	**2.59**	**2.10**
Total	**SW**	**2.01**	**1.97**	**1.94**	**2.08**	**2.49**	**2.79**	**2.82**	**2.69**	**2.31**	**2.18**	**1.89**	**1.72**	**2.24**

Returns

Category		Jan	Feb	Mar	Apr	May	Jun	Jul	Aug	Sep	Oct	Nov	Dec	AVG
Public Supply		4.70	1.83	2.08	3.17	4.38	1.94	0.59	0.77	0.48	0.47	0.69	1.01	1.84
Industrial/Mining		0.46	0.48	0.87	0.33	0.21	0.03	0.16	0.18	0.03	0.19	0.27	0.40	0.30
Thermoelectric		0.00	0.00	0.00	0.00	0.00	0.00	0.00	0.00	0.00	0.00	0.00	0.00	0.00
Agriculture		0.00	0.00	0.00	0.00	0.00	0.00	0.00	0.00	0.00	0.00	0.00	0.00	0.00
Total Returns		**5.16**	**2.30**	**2.96**	**3.51**	**4.58**	**1.97**	**0.75**	**0.95**	**0.52**	**0.66**	**0.96**	**1.41**	**2.14**

03160105-Luxapallila

Total SW Withdrawals	SW	2.01	1.97	1.94	2.08	2.49	2.79	2.82	2.69	2.31	2.18	1.89	1.72	2.24
Total GW Withdrawals	GW	2.17	2.11	2.01	1.93	1.97	2.07	2.06	2.09	1.99	1.99	2.14	2.59	2.10
Withdrawal Total		4.18	4.08	3.95	4.01	4.46	4.87	4.89	4.78	4.30	4.17	4.02	4.32	4.34
Total Returns		**5.16**	**2.30**	**2.96**	**3.51**	**4.58**	**1.97**	**0.75**	**0.95**	**0.52**	**0.66**	**0.96**	**1.41**	**2.14**
Net SW (MGD)	**SW**	**-3.15**	**-0.33**	**-1.01**	**-1.43**	**-2.09**	**0.83**	**2.08**	**1.74**	**1.79**	**1.52**	**0.92**	**0.32**	**0.10**

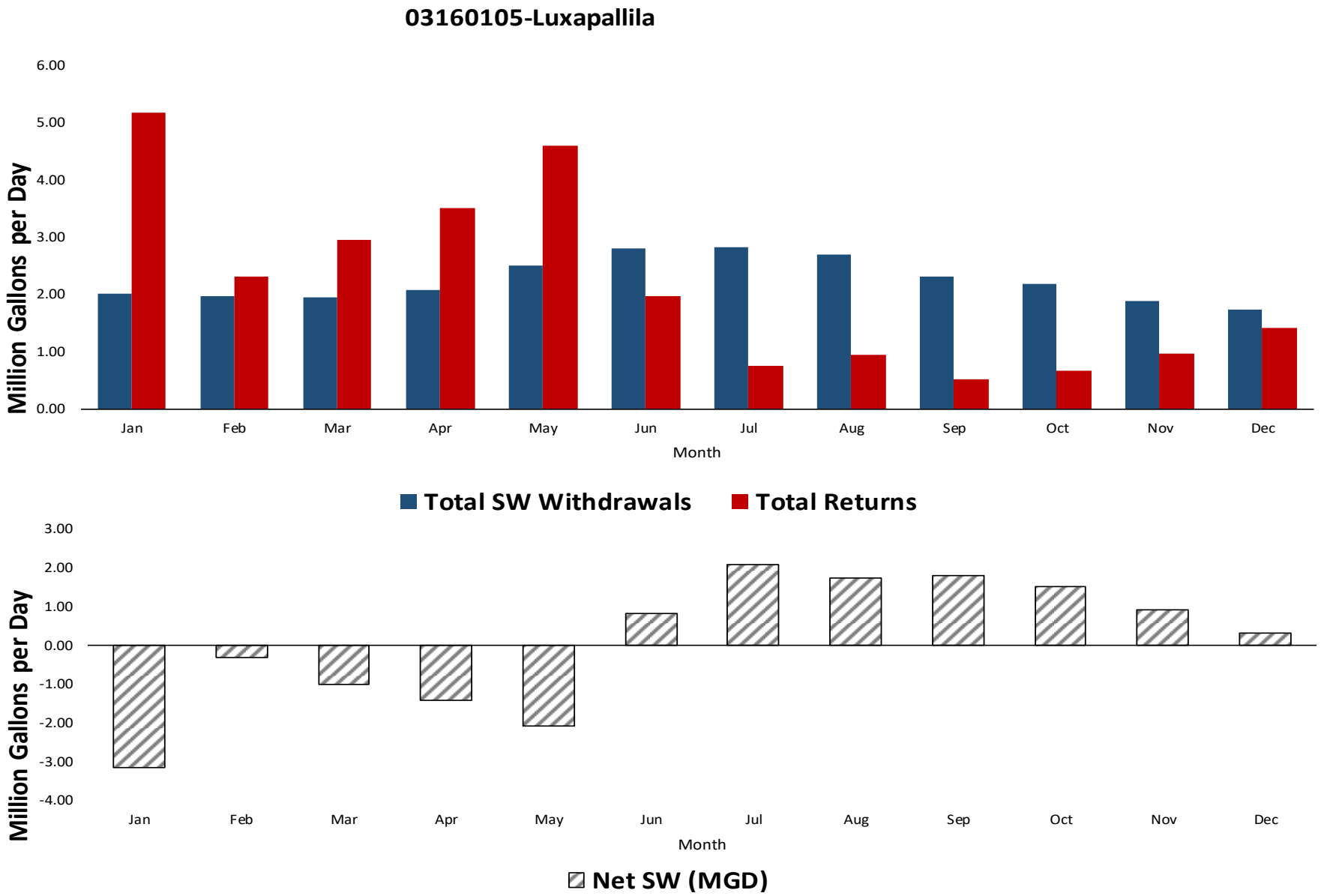
03160105-Luxapallila
6.00
5.00
4.00
3.00
2.00
1.00
0.00
Million Gallons per Day
Jan
Feb
Mar
Apr
May
Jun
Jul
Aug
Sep
Oct
Nov
Dec
Month
Total SW Withdrawals
Total Returns
3.00
2.00
1.00
0.00
-1.00
-2.00
-3.00
-4.00
Million Gallons per Day
Jan
Feb
Mar
Apr
May
Jun
Jul
Aug
Sep
Oct
Nov
Dec
Month
Net SW (MGD)

Subbasin number - Subbasin name

03160106-Middle Tombigbee-Lubbub

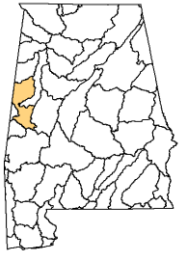

Area (Thousand Acres)	1,272
Estimated Population (2015)	23,447
Subregion:	Mobile-Tombigbee

2015 Demands

Withdrawals

Category	Source	Jan	Feb	Mar	Apr	May	Jun	Jul	Aug	Sep	Oct	Nov	Dec	AVG
Public Supply/Residential	GW	4.02	3.88	4.55	4.12	4.31	4.56	5.55	5.21	5.09	4.91	4.74	4.51	4.63
Public Supply	SW	0.00	0.00	0.00	0.00	0.00	0.00	0.00	0.00	0.00	0.00	0.00	0.00	0.00
Industrial/Mining	GW	0.23	0.23	0.23	0.23	0.23	0.23	0.23	0.23	0.23	0.23	0.23	0.23	0.23
Industrial/Mining	SW	0.68	0.68	0.68	0.68	0.68	0.68	0.68	0.68	0.68	0.68	0.68	0.68	0.68
Thermoelectric	SW	0.00	0.00	0.00	0.00	0.00	0.00	0.00	0.00	0.00	0.00	0.00	0.00	0.00
Agriculture	GW	0.78	0.78	0.81	0.83	0.92	1.04	1.06	0.97	0.84	0.82	0.78	0.77	0.87
Agriculture	SW	1.19	1.15	1.59	2.10	3.36	5.02	5.23	4.13	2.36	1.94	1.24	1.14	2.54
Total	**GW**	**5.02**	**4.88**	**5.59**	**5.18**	**5.45**	**5.83**	**6.83**	**6.41**	**6.15**	**5.95**	**5.74**	**5.51**	**5.72**
Total	**SW**	**1.87**	**1.83**	**2.27**	**2.78**	**4.04**	**5.70**	**5.91**	**4.81**	**3.04**	**2.62**	**1.92**	**1.82**	**3.23**

Returns

Category		Jan	Feb	Mar	Apr	May	Jun	Jul	Aug	Sep	Oct	Nov	Dec	AVG
Public Supply		0.95	1.08	1.30	1.62	0.86	0.65	0.75	0.57	0.72	0.55	1.42	1.55	1.00
Industrial/Mining		0.30	0.12	0.32	0.20	0.12	0.03	0.09	0.04	0.10	0.09	0.25	0.37	0.17
Thermoelectric		0.00	0.00	0.00	0.00	0.00	0.00	0.00	0.00	0.00	0.00	0.00	0.00	0.00
Agriculture		0.00	0.00	0.00	0.00	0.00	0.00	0.00	0.00	0.00	0.00	0.00	0.00	0.00
Total Returns		**1.25**	**1.20**	**1.62**	**1.82**	**0.98**	**0.68**	**0.84**	**0.61**	**0.82**	**0.64**	**1.67**	**1.92**	**1.17**

03160106-Middle Tombigbee-Lubbub

Total SW Withdrawals	SW	1.87	1.83	2.27	2.78	4.04	5.70	5.91	4.81	3.04	2.62	1.92	1.82	3.23
Total GW Withdrawals	GW	5.02	4.88	5.59	5.18	5.45	5.83	6.83	6.41	6.15	5.95	5.74	5.51	5.72
Withdrawal Total		6.89	6.71	7.85	7.96	9.49	11.53	12.74	11.22	9.19	8.57	7.66	7.33	8.95
Total Returns		**1.25**	**1.20**	**1.62**	**1.82**	**0.98**	**0.68**	**0.84**	**0.61**	**0.82**	**0.64**	**1.67**	**1.92**	**1.17**
Net SW (MGD)	**SW**	**0.62**	**0.63**	**0.65**	**0.96**	**3.06**	**5.02**	**5.07**	**4.20**	**2.22**	**1.98**	**0.25**	**-0.10**	**2.06**

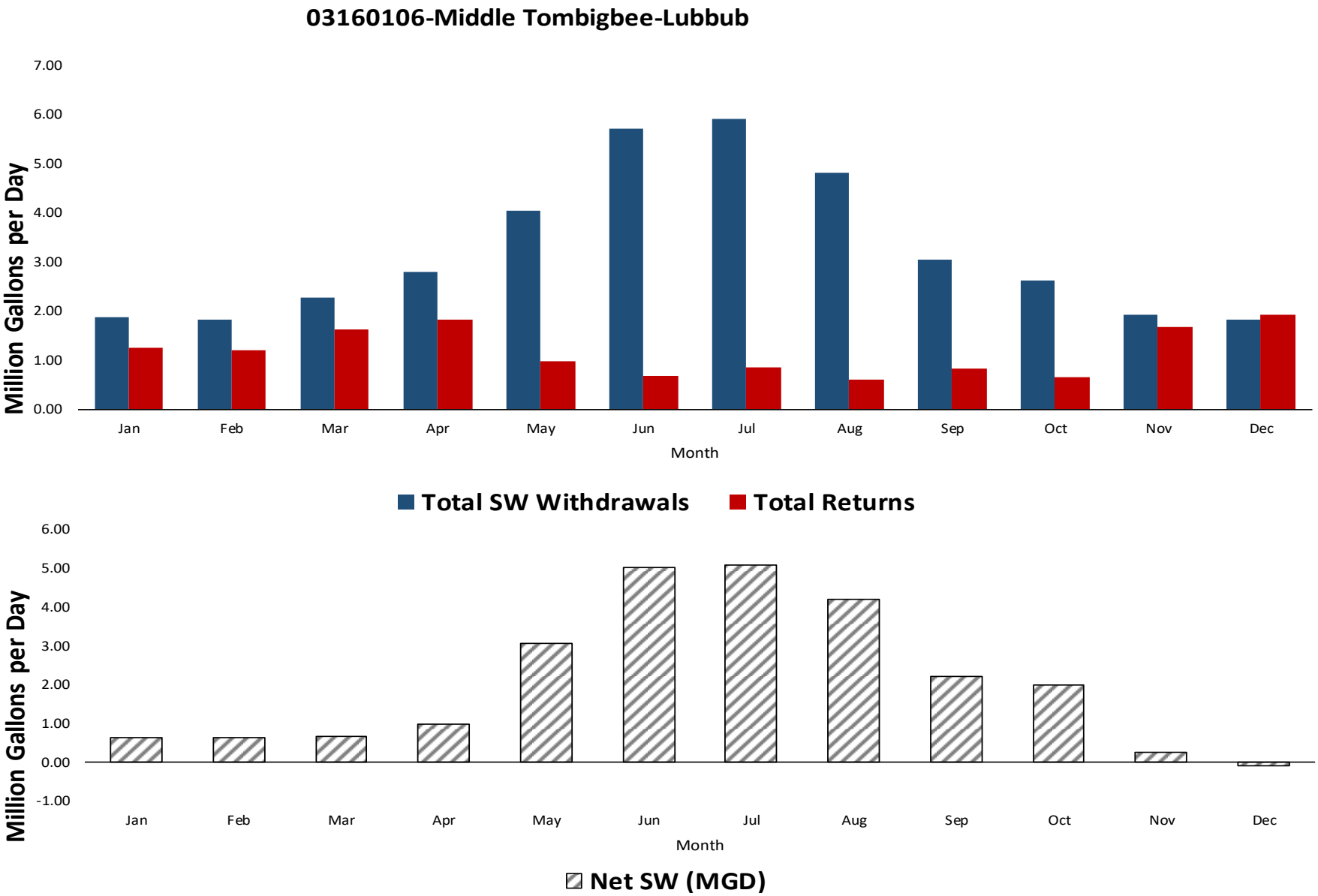
03160106-Middle Tombigbee-Lubbub
Million Gallons per Day
7.00
6.00
5.00
4.00
3.00
2.00
1.00
0.00
Jan
Feb
Mar
Apr
May
Jun
Jul
Aug
Sep
Oct
Nov
Dec
Month
Total SW Withdrawals
Total Returns
Million Gallons per Day
6.00
5.00
4.00
3.00
2.00
1.00
0.00
-1.00
Jan
Feb
Mar
Apr
May
Jun
Jul
Aug
Sep
Oct
Nov
Dec
Month
Net SW (MGD)

Subbasin number - Subbasin name

03160107-Sipsey

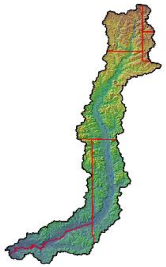

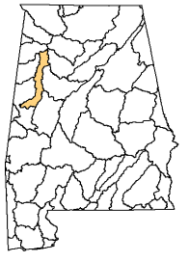

Area (Thousand Acres)	787
Estimated Population (2015)	22,212
Subregion:	Mobile-Tombigbee

2015 Demands

Withdrawals

Category	Source	Jan	Feb	Mar	Apr	May	Jun	Jul	Aug	Sep	Oct	Nov	Dec	AVG
Public Supply/Residential	GW	1.14	1.21	1.13	1.13	1.19	1.24	1.21	1.24	2.02	1.95	1.85	1.62	1.41
Public Supply	SW	0.00	0.00	0.00	0.00	0.00	0.00	0.00	0.00	0.00	0.00	0.00	0.00	0.00
Industrial/Mining	GW	0.00	0.00	0.00	0.00	0.00	0.00	0.00	0.00	0.00	0.00	0.00	0.00	0.00
Industrial/Mining	SW	0.25	0.25	0.25	0.25	0.25	0.25	0.25	0.25	0.25	0.25	0.25	0.25	0.25
Thermoelectric	SW	0.00	0.00	0.00	0.00	0.00	0.00	0.00	0.00	0.00	0.00	0.00	0.00	0.00
Agriculture	GW	0.96	0.98	1.02	1.06	1.16	1.30	1.32	1.27	1.17	1.13	1.03	0.99	1.12
Agriculture	SW	1.15	1.32	1.49	1.75	2.31	2.89	2.96	2.86	2.34	2.08	1.50	1.32	2.00
Total	**GW**	**2.11**	**2.19**	**2.16**	**2.20**	**2.36**	**2.55**	**2.54**	**2.52**	**3.19**	**3.09**	**2.88**	**2.61**	**2.53**
Total	**SW**	**1.40**	**1.57**	**1.74**	**2.00**	**2.56**	**3.14**	**3.21**	**3.11**	**2.58**	**2.33**	**1.75**	**1.57**	**2.25**

Returns

Category		Jan	Feb	Mar	Apr	May	Jun	Jul	Aug	Sep	Oct	Nov	Dec	AVG
Public Supply		1.55	1.64	2.58	2.74	1.67	1.14	1.14	1.05	0.94	1.04	1.75	2.25	1.62
Industrial/Mining		0.00	0.00	0.00	0.00	0.00	0.00	0.00	0.00	0.00	0.00	0.00	0.00	0.00
Thermoelectric		0.00	0.00	0.00	0.00	0.00	0.00	0.00	0.00	0.00	0.00	0.00	0.00	0.00
Agriculture		0.00	0.00	0.00	0.00	0.00	0.00	0.00	0.00	0.00	0.00	0.00	0.00	0.00
Total Returns		**1.55**	**1.64**	**2.58**	**2.74**	**1.67**	**1.14**	**1.14**	**1.05**	**0.94**	**1.04**	**1.75**	**2.25**	**1.62**

03160107-Sipsey

Total SW Withdrawals	SW	1.40	1.57	1.74	2.00	2.56	3.14	3.21	3.11	2.58	2.33	1.75	1.57	2.25
Total GW Withdrawals	GW	2.11	2.19	2.16	2.20	2.36	2.55	2.54	2.52	3.19	3.09	2.88	2.61	2.53
Withdrawal Total		3.51	3.77	3.90	4.20	4.91	5.69	5.74	5.63	5.77	5.42	4.63	4.19	4.78
Total Returns		**1.55**	**1.64**	**2.58**	**2.74**	**1.67**	**1.14**	**1.14**	**1.05**	**0.94**	**1.04**	**1.75**	**2.25**	**1.62**
Net SW (MGD)	**SW**	**-0.15**	**-0.07**	**-0.83**	**-0.74**	**0.89**	**2.00**	**2.07**	**2.06**	**1.64**	**1.29**	**0.00**	**-0.68**	**0.63**

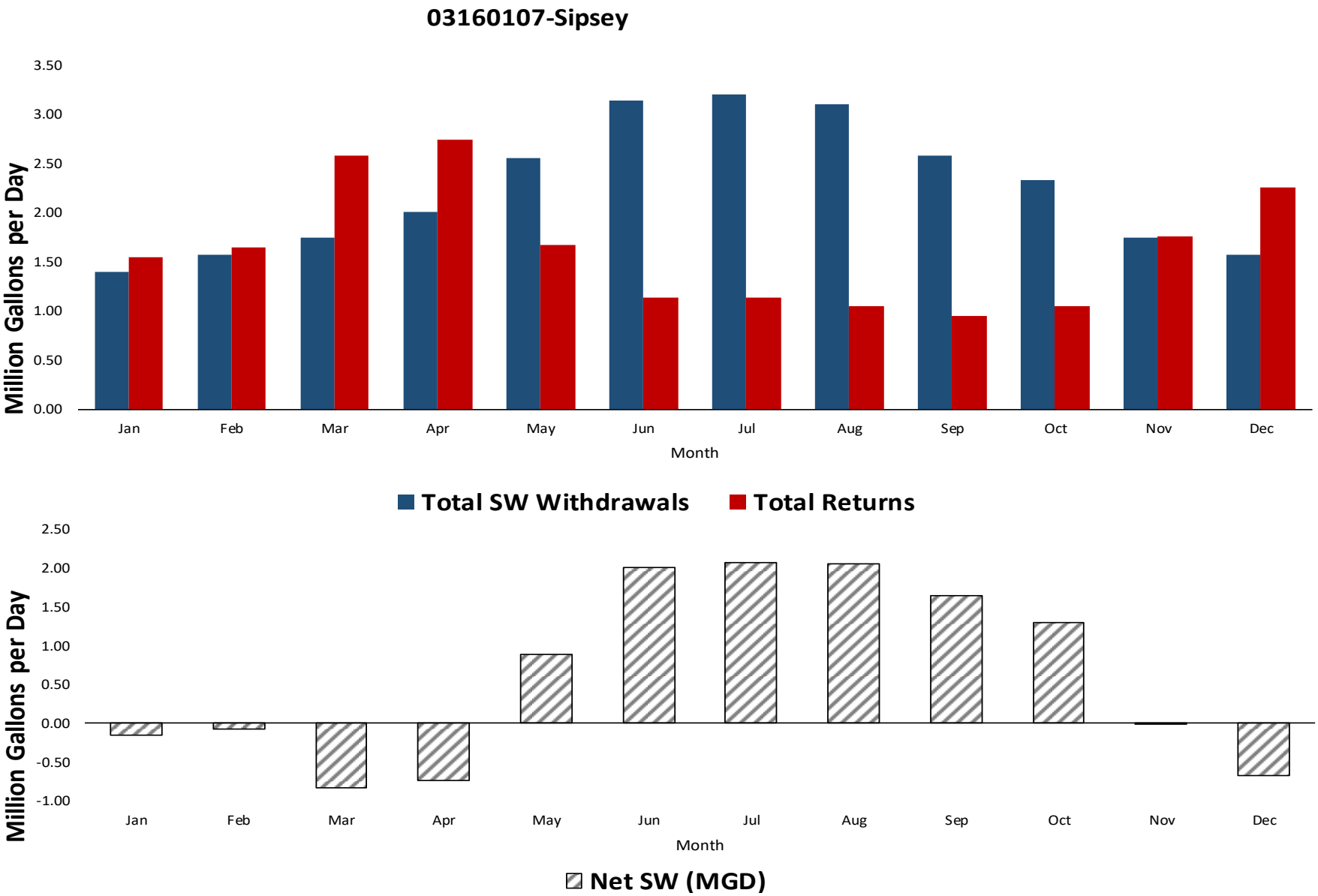
03160107-Sipsey
Million Gallons per Day
3.50
3.00
2.50
2.00
1.50
1.00
0.50
0.00
Jan
Feb
Mar
Apr
May
Jun
Jul
Aug
Sep
Oct
Nov
Dec
Month
Total SW Withdrawals
Total Returns
Million Gallons per Day
2.50
2.00
1.50
1.00
0.50
0.00
-0.50
-1.00
Jan
Feb
Mar
Apr
May
Jun
Jul
Aug
Sep
Oct
Nov
Dec
Month
Net SW (MGD)

Subbasin number - Subbasin name

03160108-Noxubee

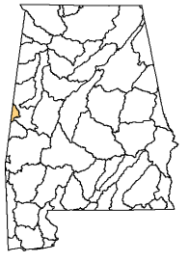

Area (Thousand Acres)	139
Estimated Population (2015)	1,217
Subregion:	Mobile-Tombigbee

2015 Demands

Withdrawals

Category	Source	Jan	Feb	Mar	Apr	May	Jun	Jul	Aug	Sep	Oct	Nov	Dec	AVG
Public Supply/Residential	GW	0.38	0.34	0.35	0.34	0.35	0.37	0.36	0.39	0.39	0.37	0.50	0.29	0.37
Public Supply	SW	0.00	0.00	0.00	0.00	0.00	0.00	0.00	0.00	0.00	0.00	0.00	0.00	0.00
Industrial/Mining	GW	0.14	0.14	0.14	0.14	0.14	0.14	0.14	0.14	0.14	0.14	0.14	0.14	0.14
Industrial/Mining	SW	0.07	0.07	0.07	0.07	0.07	0.07	0.07	0.07	0.07	0.07	0.07	0.07	0.07
Thermoelectric	SW	0.00	0.00	0.00	0.00	0.00	0.00	0.00	0.00	0.00	0.00	0.00	0.00	0.00
Agriculture	GW	2.48	2.49	2.54	2.58	2.72	2.90	2.93	2.83	2.66	2.62	2.52	2.49	2.65
Agriculture	SW	2.92	2.92	2.94	2.95	2.99	3.04	3.04	3.01	2.95	2.94	2.92	2.92	2.96
Total	**GW**	**3.00**	**2.98**	**3.03**	**3.06**	**3.22**	**3.41**	**3.43**	**3.37**	**3.19**	**3.13**	**3.16**	**2.93**	**3.16**
Total	**SW**	**2.99**	**2.99**	**3.00**	**3.01**	**3.05**	**3.10**	**3.11**	**3.07**	**3.02**	**3.01**	**2.99**	**2.99**	**3.03**

Returns

Category		Jan	Feb	Mar	Apr	May	Jun	Jul	Aug	Sep	Oct	Nov	Dec	AVG
Public Supply		0.00	0.00	0.00	0.00	0.00	0.00	0.00	0.00	0.00	0.00	0.00	0.00	0.00
Industrial/Mining		1.81	2.73	2.38	2.80	0.00	0.00	0.00	0.00	0.00	0.00	2.33	3.34	1.28
Thermoelectric		0.00	0.00	0.00	0.00	0.00	0.00	0.00	0.00	0.00	0.00	0.00	0.00	0.00
Agriculture		0.00	0.00	0.00	0.00	0.00	0.00	0.00	0.00	0.00	0.00	0.00	0.00	0.00
Total Returns		**1.81**	**2.73**	**2.38**	**2.80**	**0.00**	**0.00**	**0.00**	**0.00**	**0.00**	**0.00**	**2.33**	**3.34**	**1.28**

03160108-Noxubee

Total SW Withdrawals	SW	2.99	2.99	3.00	3.01	3.05	3.10	3.11	3.07	3.02	3.01	2.99	2.99	3.03
Total GW Withdrawals	GW	3.00	2.98	3.03	3.06	3.22	3.41	3.43	3.37	3.19	3.13	3.16	2.93	3.16
Withdrawal Total		5.99	5.97	6.04	6.08	6.27	6.52	6.54	6.44	6.21	6.14	6.15	5.92	6.19
Total Returns		**1.81**	**2.73**	**2.38**	**2.80**	**0.00**	**0.00**	**0.00**	**0.00**	**0.00**	**0.00**	**2.33**	**3.34**	**1.28**
Net SW (MGD)	**SW**	**1.18**	**0.27**	**0.62**	**0.22**	**3.05**	**3.10**	**3.11**	**3.07**	**3.02**	**3.01**	**0.66**	**-0.35**	**1.75**

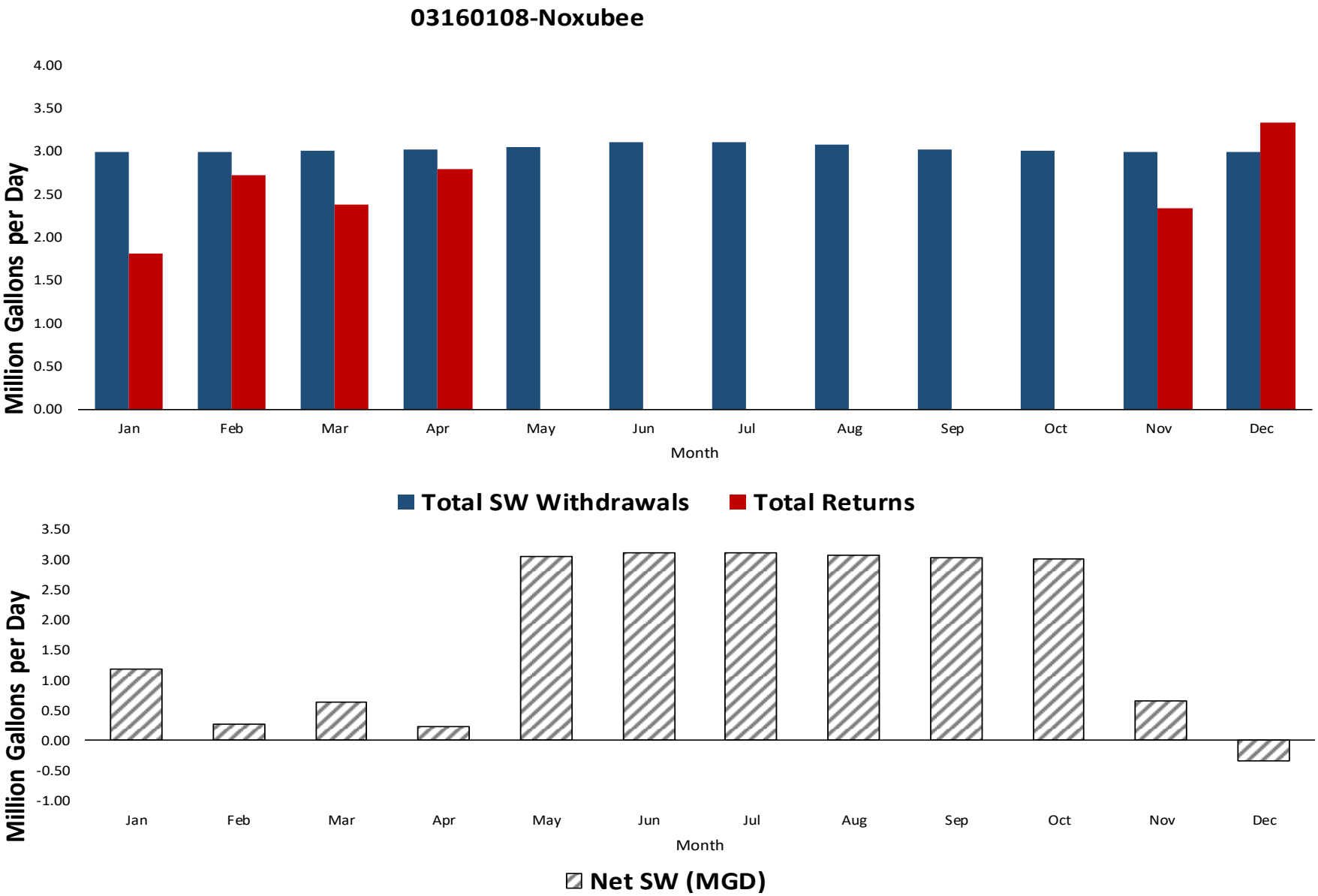
03160108-Noxubee
Million Gallons per Day
4.00
3.50
3.00
2.50
2.00
1.50
1.00
0.50
0.00
Jan
Feb
Mar
Apr
May
Jun
Jul
Aug
Sep
Oct
Nov
Dec
Month
Total SW Withdrawals
Total Returns
Million Gallons per Day
3.50
3.00
2.50
2.00
1.50
1.00
0.50
0.00
-0.50
-1.00
Jan
Feb
Mar
Apr
May
Jun
Jul
Aug
Sep
Oct
Nov
Dec
Month
Net SW (MGD)

Subbasin number - Subbasin name

03160109-Mulberry Fork

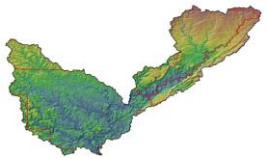

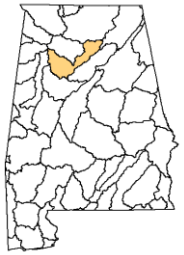

Area (Thousand Acres)	1,371
Estimated Population (2015)	124,602
Subregion:	Mobile-Tombigbee

2015 Demands

Withdrawals

Category	Source	Jan	Feb	Mar	Apr	May	Jun	Jul	Aug	Sep	Oct	Nov	Dec	AVG
Public Supply/Residential	GW	1.46	1.51	1.44	1.30	1.02	1.07	1.09	1.09	1.07	1.04	1.05	1.02	1.18
Public Supply	SW	32.88	48.67	47.67	45.98	50.42	57.81	58.53	56.42	53.93	46.70	45.02	45.16	49.09
Industrial/Mining	GW	0.58	0.48	0.58	1.55	1.60	1.18	0.64	0.16	0.30	1.39	1.34	0.95	0.90
Industrial/Mining	SW	3.15	2.78	2.27	2.44	2.54	2.79	2.98	3.06	3.25	3.06	2.90	2.46	2.81
Thermoelectric	SW	478.20	698.52	604.10	583.88	779.45	792.36	792.85	792.21	780.99	616.60	331.10	719.63	664.34
Agriculture	GW	0.71	0.72	0.76	0.81	0.93	1.09	1.11	1.04	0.90	0.86	0.76	0.73	0.87
Agriculture	SW	0.93	0.94	1.03	1.53	1.84	2.08	2.11	2.06	1.79	1.61	1.10	1.01	1.51
Total	**GW**	**2.75**	**2.72**	**2.78**	**3.66**	**3.55**	**3.34**	**2.84**	**2.29**	**2.27**	**3.29**	**3.15**	**2.69**	**2.94**
Total	**SW**	**515.15**	**750.91**	**655.07**	**633.83**	**834.26**	**855.04**	**856.47**	**853.76**	**839.96**	**667.97**	**380.12**	**768.27**	**717.74**

Returns

Category		Jan	Feb	Mar	Apr	May	Jun	Jul	Aug	Sep	Oct	Nov	Dec	AVG
Public Supply		18.46	15.59	22.15	21.14	11.17	7.97	8.92	9.42	7.28	6.63	13.14	19.01	13.41
Industrial/Mining		0.88	0.80	1.81	1.06	0.70	0.69	0.70	0.75	0.67	0.74	0.76	0.81	0.86
Thermoelectric		448.37	642.01	573.93	547.73	747.83	750.77	750.77	753.84	738.26	556.62	282.32	695.03	623.96
Agriculture		0.00	0.00	0.00	0.00	0.00	0.00	0.00	0.00	0.00	0.00	0.00	0.00	0.00
Total Returns		**467.71**	**658.40**	**597.89**	**569.93**	**759.70**	**759.44**	**760.39**	**764.01**	**746.21**	**563.98**	**296.22**	**714.85**	**638.23**

03160109-Mulberry Fork

Total SW Withdrawals	SW	515.15	750.91	655.07	633.83	834.26	855.04	856.47	853.76	839.96	667.97	380.12	768.27	717.74
Total GW Withdrawals	GW	2.75	2.72	2.78	3.66	3.55	3.34	2.84	2.29	2.27	3.29	3.15	2.69	2.94
Withdrawal Total		517.90	753.62	657.85	637.49	837.81	858.38	859.32	856.05	842.23	671.27	383.27	770.96	720.68
Total Returns		**467.71**	**658.40**	**597.89**	**569.93**	**759.70**	**759.44**	**760.39**	**764.01**	**746.21**	**563.98**	**296.22**	**714.85**	**638.23**
Net SW (MGD)	**SW**	**47.44**	**92.51**	**57.18**	**63.90**	**74.56**	**95.61**	**96.08**	**89.75**	**93.74**	**103.99**	**83.90**	**53.42**	**79.51**

03160109-Mulberry Fork
900.00
800.00
700.00
600.00
500.00
400.00
300.00
200.00
100.00
0.00
Million Gallons per Day
Jan
Feb
Mar
Apr
May
Jun
Jul
Aug
Sep
Oct
Nov
Dec
Month
Total SW Withdrawals
Total Returns
120.00
100.00
80.00
60.00
40.00
20.00
0.00
Million Gallons per Day
Jan
Feb
Mar
Apr
May
Jun
Jul
Aug
Sep
Oct
Nov
Dec
Month
Net SW (MGD)

Subbasin number - Subbasin name

03160110-Sipsey Fork

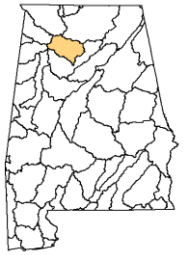

Area (Thousand Acres)	996
Estimated Population (2015)	53,091
Subregion:	Mobile-Tombigbee

2015 Demands

Withdrawals

Category	Source	Jan	Feb	Mar	Apr	May	Jun	Jul	Aug	Sep	Oct	Nov	Dec	AVG
Public Supply/Residential	GW	0.51	0.51	0.51	0.51	0.51	0.51	0.51	0.51	0.51	0.51	0.51	0.51	0.51
Public Supply	SW	23.97	6.91	3.03	9.51	16.64	15.53	12.75	9.26	10.44	14.75	12.34	9.42	12.09
Industrial/Mining	GW	0.05	0.05	0.05	0.05	0.05	0.05	0.05	0.05	0.05	0.05	0.05	0.05	0.05
Industrial/Mining	SW	0.03	0.03	0.03	0.03	0.03	0.03	0.03	0.03	0.03	0.03	0.03	0.03	0.03
Thermoelectric	SW	0.00	0.00	0.00	0.00	0.00	0.00	0.00	0.00	0.00	0.00	0.00	0.00	0.00
Agriculture	GW	0.56	0.58	0.60	0.62	0.68	0.76	0.77	0.74	0.67	0.65	0.60	0.58	0.65
Agriculture	SW	0.73	0.73	0.92	1.30	1.90	2.55	2.63	2.36	1.72	1.46	0.84	0.74	1.50
Total	**GW**	**1.12**	**1.13**	**1.15**	**1.17**	**1.23**	**1.31**	**1.32**	**1.29**	**1.22**	**1.20**	**1.15**	**1.13**	**1.20**
Total	**SW**	**24.73**	**7.66**	**3.98**	**10.84**	**18.57**	**18.10**	**15.40**	**11.65**	**12.19**	**16.23**	**13.21**	**10.19**	**13.61**

Returns

Category		Jan	Feb	Mar	Apr	May	Jun	Jul	Aug	Sep	Oct	Nov	Dec	AVG
Public Supply		0.54	1.00	0.42	0.51	0.23	0.20	0.26	0.36	0.22	0.40	0.96	0.47	0.46
Industrial/Mining		0.00	0.00	0.00	0.00	0.00	0.00	0.00	0.00	0.00	0.00	0.00	0.00	0.00
Thermoelectric		0.00	0.00	0.00	0.00	0.00	0.00	0.00	0.00	0.00	0.00	0.00	0.00	0.00
Agriculture		0.00	0.00	0.00	0.00	0.00	0.00	0.00	0.00	0.00	0.00	0.00	0.00	0.00
Total Returns		**0.54**	**1.00**	**0.42**	**0.51**	**0.23**	**0.20**	**0.26**	**0.36**	**0.22**	**0.40**	**0.96**	**0.47**	**0.46**

03160110-Sipsey Fork

Total SW Withdrawals	SW	24.73	7.66	3.98	10.84	18.57	18.10	15.40	11.65	12.19	16.23	13.21	10.19	13.61
Total GW Withdrawals	GW	1.12	1.13	1.15	1.17	1.23	1.31	1.32	1.29	1.22	1.20	1.15	1.13	1.20
Withdrawal Total		25.85	8.79	5.13	12.01	19.80	19.42	16.73	12.94	13.41	17.44	14.36	11.32	14.81
Total Returns		**0.54**	**1.00**	**0.42**	**0.51**	**0.23**	**0.20**	**0.26**	**0.36**	**0.22**	**0.40**	**0.96**	**0.47**	**0.46**
Net SW (MGD)	**SW**	**24.19**	**6.66**	**3.56**	**10.33**	**18.34**	**17.91**	**15.14**	**11.29**	**11.97**	**15.83**	**12.25**	**9.72**	**13.15**

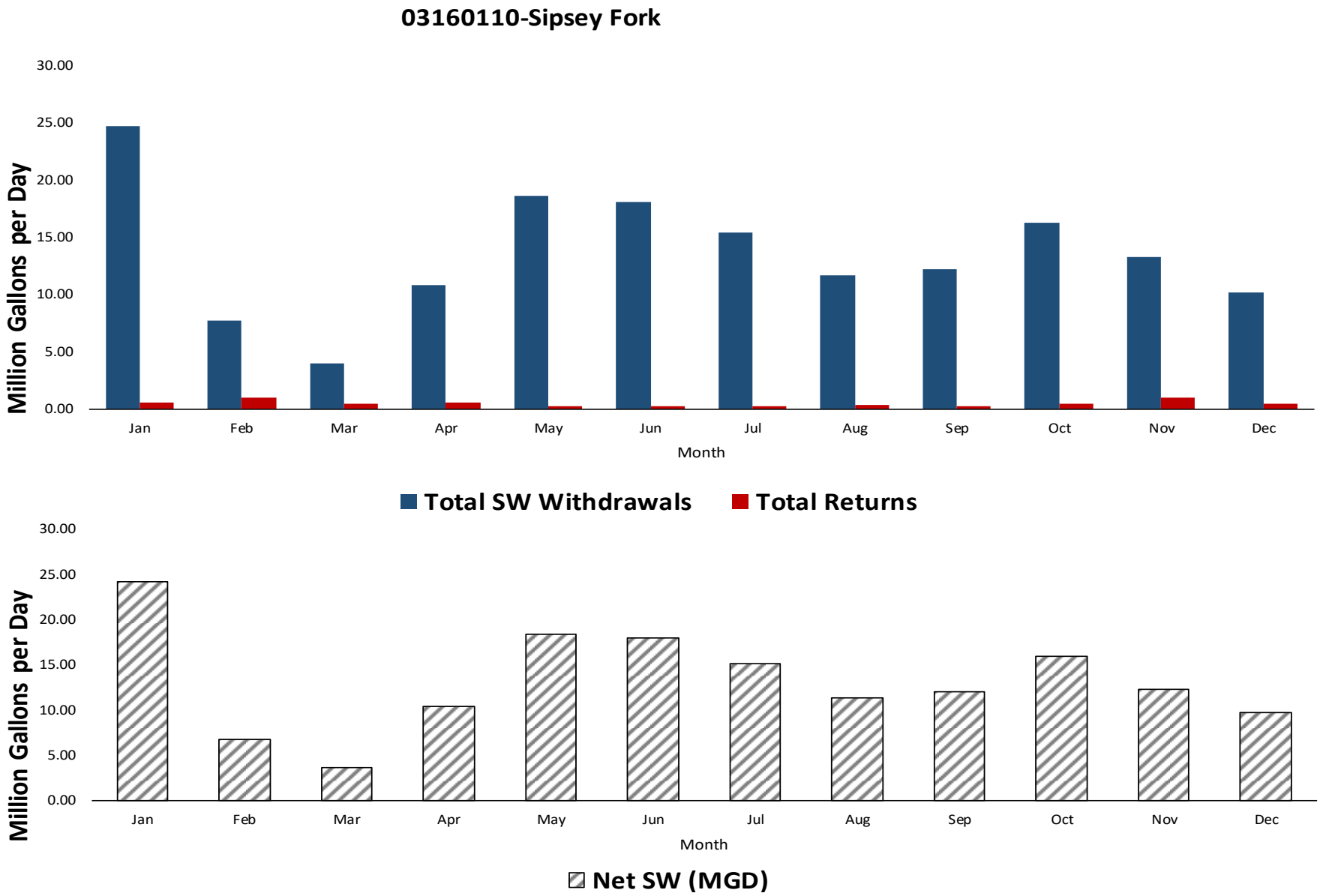
03160110-Sipsey Fork
Million Gallons per Day
30.00
25.00
20.00
15.00
10.00
5.00
0.00
Jan
Feb
Mar
Apr
May
Jun
Jul
Aug
Sep
Oct
Nov
Dec
Month
Total SW Withdrawals
Total Returns
Million Gallons per Day
30.00
25.00
20.00
15.00
10.00
5.00
0.00
Jan
Feb
Mar
Apr
May
Jun
Jul
Aug
Sep
Oct
Nov
Dec
Month
Net SW (MGD)

Subbasin number - Subbasin name

03160111-Locust Fork

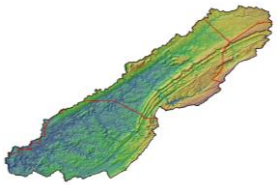

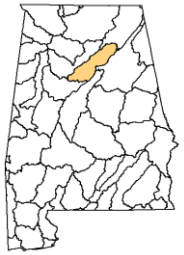

Area (Thousand Acres)	1,209
Estimated Population (2015)	309,650
Subregion:	Mobile-Tombigbee

2015 Demands

Withdrawals

Category	Source	Jan	Feb	Mar	Apr	May	Jun	Jul	Aug	Sep	Oct	Nov	Dec	AVG
Public Supply/Residential	GW	4.17	3.95	4.09	4.01	3.99	4.38	4.50	3.92	3.96	3.98	3.93	3.91	4.07
Public Supply	SW	45.42	44.41	42.84	32.25	29.90	38.96	42.29	39.07	31.36	26.49	23.33	22.23	34.84
Industrial/Mining	GW	0.98	1.06	1.00	1.04	1.22	0.89	1.08	1.46	1.10	1.28	1.24	1.93	1.19
Industrial/Mining	SW	0.25	0.25	0.25	0.25	0.25	0.25	0.25	0.25	0.25	0.25	0.25	0.25	0.25
Thermoelectric	SW	0.00	0.00	0.00	0.00	0.00	0.00	0.00	0.00	0.00	0.00	0.00	0.00	0.00
Agriculture	GW	0.56	0.59	0.63	0.68	0.82	1.00	1.03	0.96	0.81	0.76	0.63	0.59	0.76
Agriculture	SW	1.14	0.96	1.29	2.64	3.89	4.57	4.68	5.12	4.70	3.91	1.37	1.06	2.96
Total	**GW**	**5.70**	**5.59**	**5.71**	**5.72**	**6.02**	**6.27**	**6.60**	**6.33**	**5.87**	**6.02**	**5.80**	**6.43**	**6.01**
Total	**SW**	**46.81**	**45.62**	**44.38**	**35.14**	**34.04**	**43.78**	**47.22**	**44.44**	**36.31**	**30.65**	**24.96**	**23.53**	**38.04**

Returns

Category		Jan	Feb	Mar	Apr	May	Jun	Jul	Aug	Sep	Oct	Nov	Dec	AVG
Public Supply		110.21	92.15	118.28	145.91	83.14	71.78	79.88	79.59	71.91	70.00	90.74	143.71	96.44
Industrial/Mining		10.45	10.32	10.69	11.53	9.10	9.10	9.63	8.77	8.33	7.22	8.70	11.69	9.63
Thermoelectric		2.47	8.14	16.16	3.53	8.35	3.27	3.79	4.51	9.87	9.60	5.30	7.11	6.84
Agriculture		0.00	0.00	0.00	0.00	0.00	0.00	0.00	0.00	0.00	0.00	0.00	0.00	0.00
Total Returns		**123.13**	**110.61**	**145.13**	**160.97**	**100.59**	**84.15**	**93.30**	**92.87**	**90.10**	**86.82**	**104.74**	**162.51**	**112.91**

03160111-Locust Fork

Total SW Withdrawals	SW	46.81	45.62	44.38	35.14	34.04	43.78	47.22	44.44	36.31	30.65	24.96	23.53	38.04
Total GW Withdrawals	GW	5.70	5.59	5.71	5.72	6.02	6.27	6.60	6.33	5.87	6.02	5.80	6.43	6.01
Withdrawal Total		52.51	51.21	50.09	40.86	40.07	50.05	53.82	50.77	42.17	36.66	30.75	29.96	44.05
Total Returns		**123.13**	**110.61**	**145.13**	**160.97**	**100.59**	**84.15**	**93.30**	**92.87**	**90.10**	**86.82**	**104.74**	**162.51**	**112.91**
Net SW (MGD)	**SW**	**-76.32**	**-64.99**	**-100.75**	**-125.84**	**-66.55**	**-40.38**	**-46.08**	**-48.43**	**-53.80**	**-56.17**	**-79.78**	**-138.98**	**-74.87**

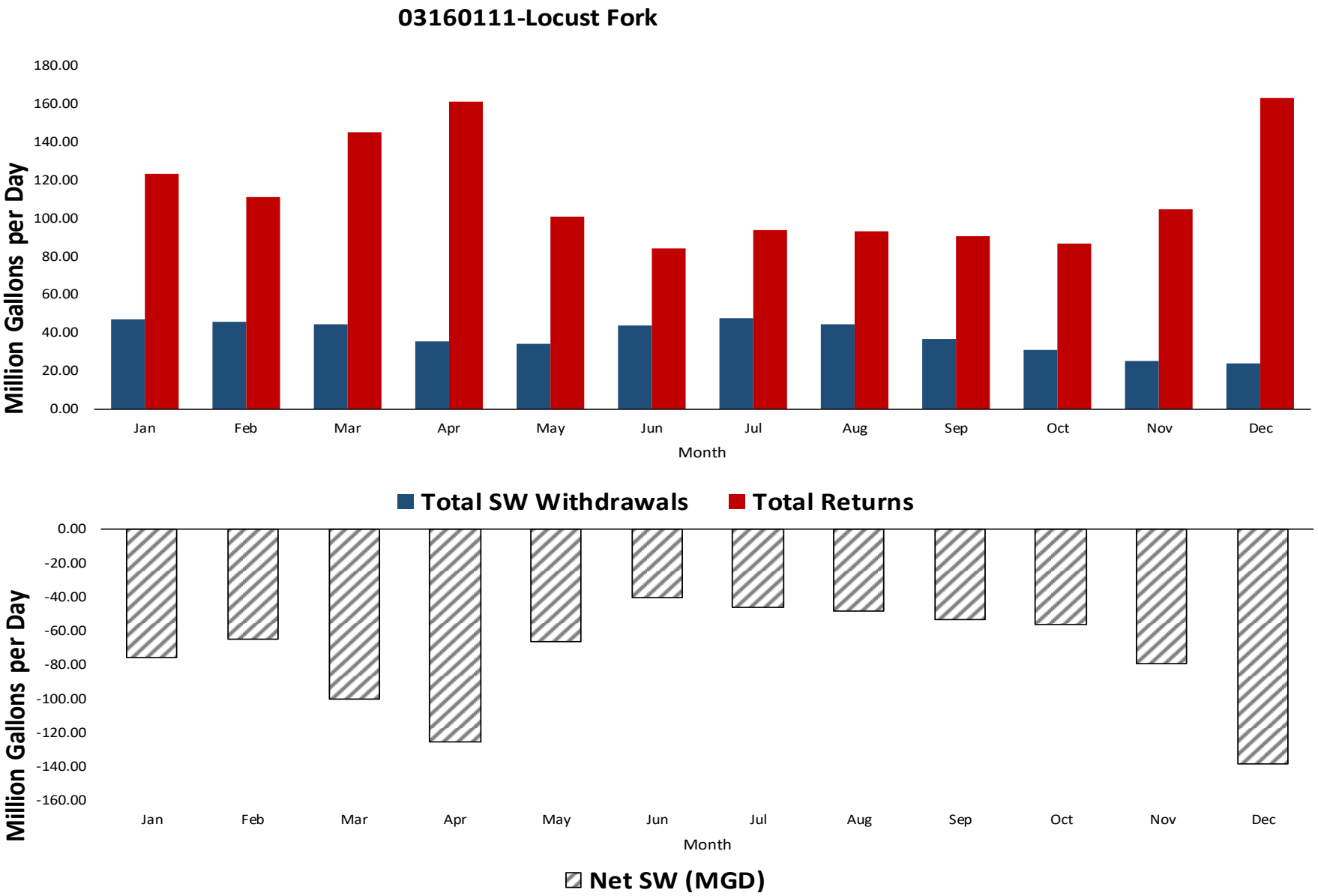
03160111-Locust Fork
180.00
160.00
140.00
120.00
100.00
80.00
60.00
40.00
20.00
0.00
Million Gallons per Day
Jan
Feb
Mar
Apr
May
Jun
Jul
Aug
Sep
Oct
Nov
Dec
Month
Total SW Withdrawals
Total Returns
0.00
-20.00
-40.00
-60.00
-80.00
-100.00
-120.00
-140.00
-160.00
Million Gallons per Day
Jan
Feb
Mar
Apr
May
Jun
Jul
Aug
Sep
Oct
Nov
Dec
Month
Net SW (MGD)

Subbasin number - Subbasin name

03160112-Upper Black Warrior

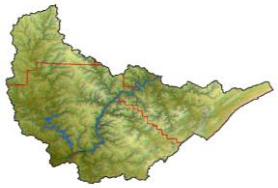

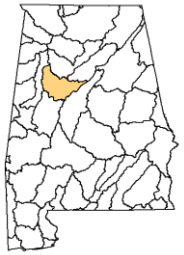

Area (Thousand Acres)	1,245
Estimated Population (2015)	268,796
Subregion:	Mobile-Tombigbee

2015 Demands

Withdrawals

Category	Source	Jan	Feb	Mar	Apr	May	Jun	Jul	Aug	Sep	Oct	Nov	Dec	AVG
Public Supply/Residential	GW	1.17	1.33	1.27	1.38	1.44	1.54	1.51	1.58	1.49	1.41	1.11	1.25	1.37
Public Supply	SW	45.04	44.25	43.02	42.44	47.82	51.18	50.14	50.61	49.21	48.55	43.51	41.12	46.42
Industrial/Mining	GW	0.37	0.37	0.37	0.37	0.37	0.37	0.37	0.37	0.37	0.37	0.37	0.37	0.37
Industrial/Mining	SW	0.69	0.69	0.69	0.69	0.69	0.69	0.69	0.69	0.69	0.69	0.69	0.69	0.69
Thermoelectric	SW	0.00	0.00	0.00	0.00	0.00	0.00	0.00	0.00	0.00	0.00	0.00	0.00	0.00
Agriculture	GW	0.50	0.58	0.67	0.78	1.06	1.40	1.46	1.37	1.13	1.02	0.72	0.59	0.94
Agriculture	SW	0.79	1.49	2.04	3.15	5.01	6.30	6.56	6.69	5.79	4.70	2.52	1.57	3.90
Total	**GW**	**2.04**	**2.28**	**2.31**	**2.53**	**2.86**	**3.31**	**3.34**	**3.32**	**2.99**	**2.80**	**2.19**	**2.22**	**2.69**
Total	**SW**	**46.53**	**46.43**	**45.75**	**46.29**	**53.53**	**58.17**	**57.40**	**57.99**	**55.69**	**53.94**	**46.72**	**43.38**	**51.01**

Returns

Category		Jan	Feb	Mar	Apr	May	Jun	Jul	Aug	Sep	Oct	Nov	Dec	AVG
Public Supply		100.80	81.56	90.84	106.44	50.03	43.23	49.30	45.58	42.02	39.81	50.76	77.17	64.79
Industrial/Mining		41.88	43.63	39.92	34.13	19.06	40.65	41.00	38.22	24.74	18.68	18.48	18.65	31.59
Thermoelectric		0.00	0.00	0.00	0.00	0.00	0.00	0.00	0.00	0.00	0.00	0.00	0.00	0.00
Agriculture		0.00	0.00	0.00	0.00	0.00	0.00	0.00	0.00	0.00	0.00	0.00	0.00	0.00
Total Returns		**142.68**	**125.18**	**130.76**	**140.56**	**69.09**	**83.88**	**90.30**	**83.80**	**66.76**	**58.49**	**69.25**	**95.82**	**96.38**

03160112-Upper Black Warrior

Total SW Withdrawals	SW	46.53	46.43	45.75	46.29	53.53	58.17	57.40	57.99	55.69	53.94	46.72	43.38	51.01
Total GW Withdrawals	GW	2.04	2.28	2.31	2.53	2.86	3.31	3.34	3.32	2.99	2.80	2.19	2.22	2.69
Withdrawal Total		48.57	48.71	48.06	48.82	56.39	61.48	60.74	61.31	58.68	56.75	48.91	45.60	53.70
Total Returns		**142.68**	**125.18**	**130.76**	**140.56**	**69.09**	**83.88**	**90.30**	**83.80**	**66.76**	**58.49**	**69.25**	**95.82**	**96.38**
Net SW (MGD)	**SW**	**-96.15**	**-78.75**	**-85.01**	**-94.28**	**-15.57**	**-25.71**	**-32.90**	**-25.81**	**-11.07**	**-4.55**	**-22.53**	**-52.45**	**-45.37**

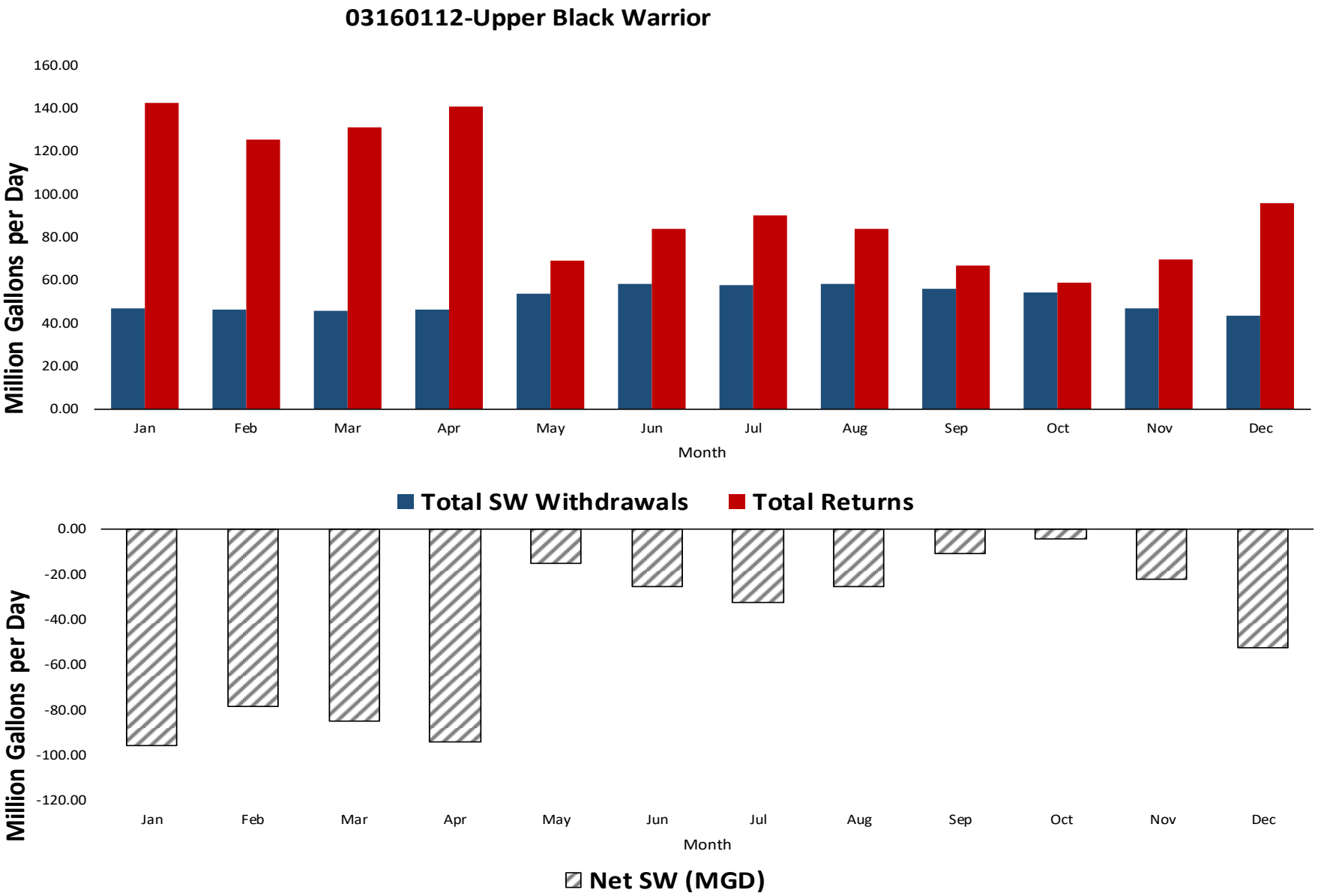
03160112-Upper Black Warrior
Million Gallons per Day
160.00
140.00
120.00
100.00
80.00
60.00
40.00
20.00
0.00
Jan
Feb
Mar
Apr
May
Jun
Jul
Aug
Sep
Oct
Nov
Dec
Month
Total SW Withdrawals
Total Returns
Million Gallons per Day
0.00
-20.00
-40.00
-60.00
-80.00
-100.00
-120.00
Jan
Feb
Mar
Apr
May
Jun
Jul
Aug
Sep
Oct
Nov
Dec
Month
Net SW (MGD)

Subbasin number - Subbasin name

03160113-Lower Black Warrior

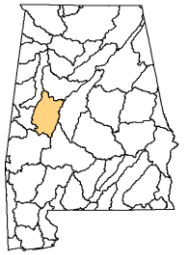

Area (Thousand Acres)	1,452
Estimated Population (2015)	120,588
Subregion:	Mobile-Tombigbee

2015 Demands

Withdrawals

Category	Source	Jan	Feb	Mar	Apr	May	Jun	Jul	Aug	Sep	Oct	Nov	Dec	AVG
Public Supply/Residential	GW	6.27	6.41	6.20	6.15	6.32	6.39	6.59	6.82	6.57	6.51	6.21	6.26	6.39
Public Supply	SW	0.00	0.00	0.00	0.00	0.00	0.00	0.00	0.00	0.00	0.00	0.00	0.00	0.00
Industrial/Mining	GW	1.45	1.46	1.46	1.47	1.48	1.53	1.52	1.53	1.52	1.46	1.46	1.46	1.49
Industrial/Mining	SW	1.09	1.07	0.95	1.00	1.16	1.15	1.43	1.42	0.47	0.46	0.42	0.45	0.92
Thermoelectric	SW	361.85	387.42	157.19	392.22	413.79	413.64	415.01	406.79	419.41	419.54	324.58	419.89	377.42
Agriculture	GW	11.05	11.08	11.44	11.76	12.80	14.23	14.41	13.53	12.10	11.77	11.20	11.06	12.21
Agriculture	SW	9.76	10.14	10.30	10.97	11.57	12.02	12.06	12.27	11.89	11.52	10.56	10.23	11.11
Total	**GW**	**18.77**	**18.95**	**19.11**	**19.38**	**20.61**	**22.15**	**22.53**	**21.88**	**20.18**	**19.74**	**18.88**	**18.79**	**20.09**
Total	**SW**	**372.70**	**398.63**	**168.44**	**404.19**	**426.53**	**426.81**	**428.49**	**420.48**	**431.76**	**431.53**	**335.56**	**430.57**	**389.46**

Returns

Category		Jan	Feb	Mar	Apr	May	Jun	Jul	Aug	Sep	Oct	Nov	Dec	AVG
Public Supply		6.34	4.32	6.07	5.68	3.78	4.01	2.84	2.77	2.62	4.31	7.15	7.37	4.77
Industrial/Mining		4.05	3.33	2.84	4.19	2.79	2.99	3.40	3.66	2.16	2.09	2.81	2.76	3.09
Thermoelectric		343.83	372.73	155.58	388.19	406.83	407.09	405.49	390.48	405.49	410.98	317.32	412.59	368.05
Agriculture		0.00	0.00	0.00	0.00	0.00	0.00	0.00	0.00	0.00	0.00	0.00	0.00	0.00
Total Returns		**354.22**	**380.38**	**164.48**	**398.06**	**413.40**	**414.09**	**411.74**	**396.91**	**410.27**	**417.38**	**327.29**	**422.72**	**375.91**

03160113-Lower Black Warrior

Total SW Withdrawals	SW	372.70	398.63	168.44	404.19	426.53	426.81	428.49	420.48	431.76	431.53	335.56	430.57	389.46
Total GW Withdrawals	GW	18.77	18.95	19.11	19.38	20.61	22.15	22.53	21.88	20.18	19.74	18.88	18.79	20.09
Withdrawal Total		391.47	417.58	187.55	423.58	447.14	448.96	451.02	442.36	451.95	451.27	354.44	449.36	409.55
Total Returns		**354.22**	**380.38**	**164.48**	**398.06**	**413.40**	**414.09**	**411.74**	**396.91**	**410.27**	**417.38**	**327.29**	**422.72**	**375.91**
Net SW (MGD)	**SW**	**18.48**	**18.25**	**3.96**	**6.13**	**13.13**	**12.72**	**16.76**	**23.57**	**21.49**	**14.15**	**8.27**	**7.85**	**13.55**

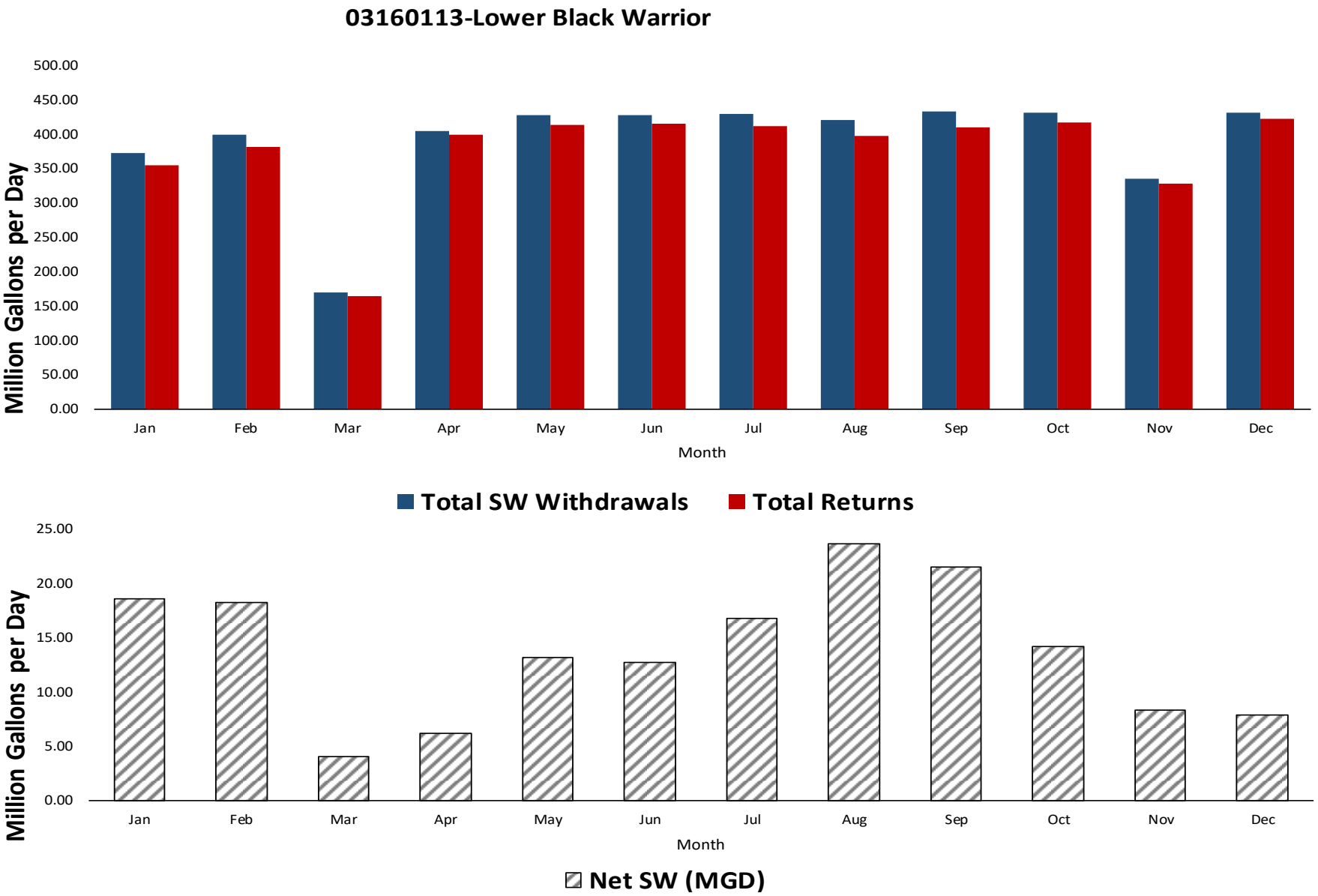
03160113-Lower Black Warrior
Million Gallons per Day
500.00
450.00
400.00
350.00
300.00
250.00
200.00
150.00
100.00
50.00
0.00
Jan
Feb
Mar
Apr
May
Jun
Jul
Aug
Sep
Oct
Nov
Dec
Month
Total SW Withdrawals
Total Returns
Million Gallons per Day
25.00
20.00
15.00
10.00
5.00
0.00
Jan
Feb
Mar
Apr
May
Jun
Jul
Aug
Sep
Oct
Nov
Dec
Month
Net SW (MGD)

Subbasin number - Subbasin name

03160201-Middle Tombigbee-Chickasaw

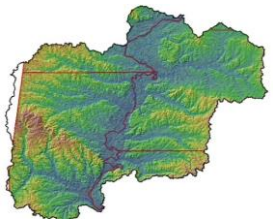

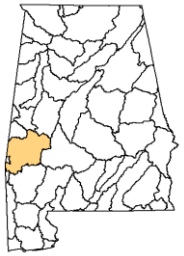

Area (Thousand Acres)	2,043
Estimated Population (2015)	33,975
Subregion:	Mobile-Tombigbee

2015 Demands

Withdrawals

Category	Source	Jan	Feb	Mar	Apr	May	Jun	Jul	Aug	Sep	Oct	Nov	Dec	AVG
Public Supply/Residential	GW	4.44	4.03	4.08	4.03	4.22	4.18	4.20	4.22	4.15	4.09	4.13	4.29	4.17
Public Supply	SW	0.00	0.00	0.00	0.00	0.00	0.00	0.00	0.00	0.00	0.00	0.00	0.00	0.00
Industrial/Mining	GW	0.38	0.38	0.38	0.38	0.38	0.38	0.38	0.38	0.38	0.38	0.38	0.38	0.38
Industrial/Mining	SW	65.61	66.91	59.91	66.31	68.91	60.11	71.91	75.61	73.91	70.41	68.21	68.71	68.06
Thermoelectric	SW	0.00	0.00	0.00	0.00	0.00	0.00	0.00	0.00	0.00	0.00	0.00	0.00	0.00
Agriculture	GW	0.93	0.92	1.00	1.07	1.30	1.63	1.67	1.45	1.10	1.03	0.93	0.91	1.16
Agriculture	SW	1.33	1.28	1.35	1.68	1.96	2.07	2.09	2.24	2.19	2.00	1.38	1.31	1.74
Total	**GW**	**5.75**	**5.33**	**5.47**	**5.48**	**5.91**	**6.19**	**6.26**	**6.05**	**5.63**	**5.50**	**5.45**	**5.59**	**5.72**
Total	**SW**	**66.93**	**68.19**	**61.26**	**67.98**	**70.86**	**62.18**	**74.00**	**77.85**	**76.09**	**72.41**	**69.59**	**70.01**	**69.80**

Returns

Category		Jan	Feb	Mar	Apr	May	Jun	Jul	Aug	Sep	Oct	Nov	Dec	AVG
Public Supply		3.61	3.81	3.88	4.73	1.48	1.50	7.58	1.18	1.19	1.24	2.85	10.04	3.59
Industrial/Mining		71.10	68.30	65.60	68.90	69.90	59.50	72.40	77.80	68.20	67.20	70.50	74.50	69.49
Thermoelectric		0.00	0.00	0.00	0.00	0.00	0.00	0.00	0.00	0.00	0.00	0.00	0.00	0.00
Agriculture		0.00	0.00	0.00	0.00	0.00	0.00	0.00	0.00	0.00	0.00	0.00	0.00	0.00
Total Returns		**74.71**	**72.11**	**69.48**	**73.63**	**71.38**	**61.00**	**79.98**	**78.98**	**69.39**	**68.44**	**73.35**	**84.54**	**73.08**

03160201-Middle Tombigbee-Chickasaw

Total SW Withdrawals	SW	66.93	68.19	61.26	67.98	70.86	62.18	74.00	77.85	76.09	72.41	69.59	70.01	69.80
Total GW Withdrawals	GW	5.75	5.33	5.47	5.48	5.91	6.19	6.26	6.05	5.63	5.50	5.45	5.59	5.72
Withdrawal Total		72.68	73.52	66.73	73.47	76.77	68.37	80.25	83.89	81.72	77.91	75.03	75.60	75.52
Total Returns		**74.71**	**72.11**	**69.48**	**73.63**	**71.38**	**61.00**	**79.98**	**78.98**	**69.39**	**68.44**	**73.35**	**84.54**	**73.08**
Net SW (MGD)	**SW**	**-7.78**	**-3.92**	**-8.22**	**-5.64**	**-0.52**	**1.18**	**-5.98**	**-1.13**	**6.71**	**3.97**	**-3.76**	**-14.53**	**-3.28**

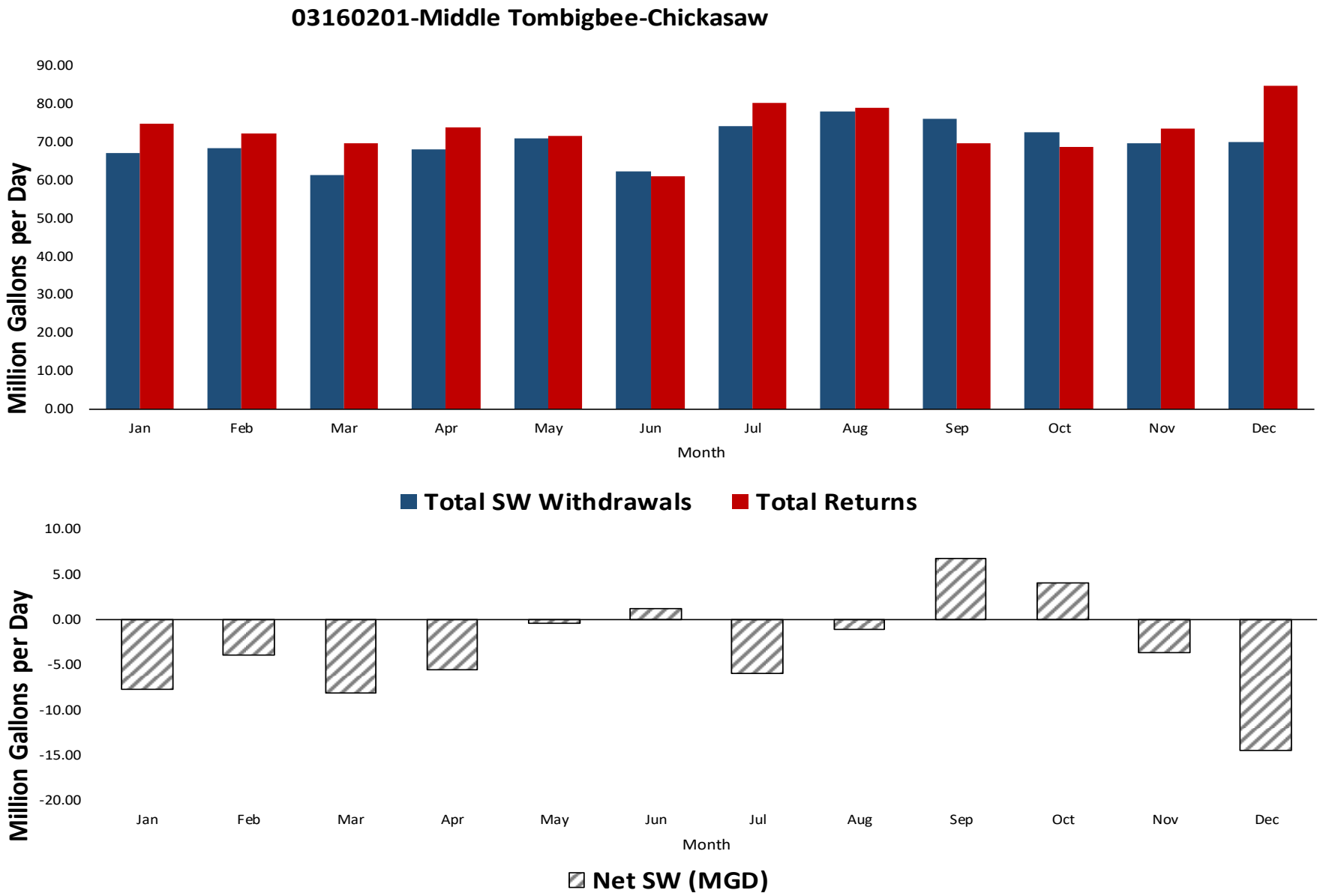
03160201-Middle Tombigbee-Chickasaw
90.00
80.00
70.00
60.00
50.00
40.00
30.00
20.00
10.00
0.00
Million Gallons per Day
Jan
Feb
Mar
Apr
May
Jun
Jul
Aug
Sep
Oct
Nov
Dec
Month
Total SW Withdrawals
Total Returns
10.00
5.00
0.00
-5.00
-10.00
-15.00
-20.00
Million Gallons per Day
Jan
Feb
Mar
Apr
May
Jun
Jul
Aug
Sep
Oct
Nov
Dec
Month
Net SW (MGD)

Subbasin number - Subbasin name

03160202-Sucarnoochee

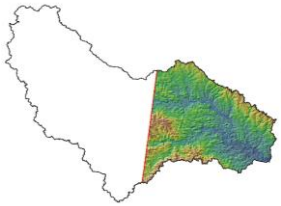

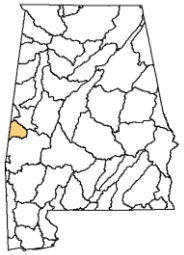

Area (Thousand Acres)	382
Estimated Population (2015)	6,329
Subregion:	Mobile-Tombigbee

2015 Demands

Withdrawals

Category	Source	Jan	Feb	Mar	Apr	May	Jun	Jul	Aug	Sep	Oct	Nov	Dec	AVG
Public Supply/Residential	GW	0.76	0.70	0.67	0.77	0.64	0.65	0.73	0.74	0.71	0.64	0.63	0.71	0.70
Public Supply	SW	0.00	0.00	0.00	0.00	0.00	0.00	0.00	0.00	0.00	0.00	0.00	0.00	0.00
Industrial/Mining	GW	0.44	0.44	0.44	0.44	0.44	0.44	0.44	0.44	0.44	0.44	0.44	0.44	0.44
Industrial/Mining	SW	1.29	1.29	1.29	1.29	1.36	1.36	1.36	1.36	1.36	1.36	1.29	1.29	1.32
Thermoelectric	SW	0.00	0.00	0.00	0.00	0.00	0.00	0.00	0.00	0.00	0.00	0.00	0.00	0.00
Agriculture	GW	0.27	0.26	0.33	0.38	0.56	0.81	0.84	0.67	0.40	0.35	0.27	0.26	0.45
Agriculture	SW	0.41	0.39	0.42	0.59	0.68	0.73	0.73	0.76	0.71	0.65	0.44	0.42	0.58
Total	**GW**	**1.47**	**1.40**	**1.45**	**1.59**	**1.65**	**1.91**	**2.01**	**1.85**	**1.55**	**1.43**	**1.34**	**1.41**	**1.59**
Total	**SW**	**1.69**	**1.68**	**1.70**	**1.88**	**2.04**	**2.08**	**2.09**	**2.11**	**2.07**	**2.01**	**1.73**	**1.70**	**1.90**

Returns

Category		Jan	Feb	Mar	Apr	May	Jun	Jul	Aug	Sep	Oct	Nov	Dec	AVG
Public Supply		1.69	1.84	2.37	1.88	1.28	1.21	0.71	0.41	0.60	0.92	1.77	1.85	1.38
Industrial/Mining		0.09	0.12	0.03	0.13	0.11	0.11	0.11	0.11	0.11	0.10	0.13	0.14	0.11
Thermoelectric		0.00	0.00	0.00	0.00	0.00	0.00	0.00	0.00	0.00	0.00	0.00	0.00	0.00
Agriculture		0.00	0.00	0.00	0.00	0.00	0.00	0.00	0.00	0.00	0.00	0.00	0.00	0.00
Total Returns		**1.78**	**1.96**	**2.40**	**2.01**	**1.40**	**1.32**	**0.83**	**0.52**	**0.70**	**1.02**	**1.90**	**1.99**	**1.49**

03160202-Sucarnoochee

Total SW Withdrawals	SW	1.69	1.68	1.70	1.88	2.04	2.08	2.09	2.11	2.07	2.01	1.73	1.70	1.90
Total GW Withdrawals	GW	1.47	1.40	1.45	1.59	1.65	1.91	2.01	1.85	1.55	1.43	1.34	1.41	1.59
Withdrawal Total		3.16	3.08	3.15	3.47	3.69	3.99	4.10	3.97	3.62	3.44	3.07	3.11	3.49
Total Returns		**1.78**	**1.96**	**2.40**	**2.01**	**1.40**	**1.32**	**0.83**	**0.52**	**0.70**	**1.02**	**1.90**	**1.99**	**1.49**
Net SW (MGD)	**SW**	**-0.09**	**-0.28**	**-0.70**	**-0.13**	**0.65**	**0.76**	**1.26**	**1.59**	**1.37**	**0.99**	**-0.17**	**-0.29**	**0.41**

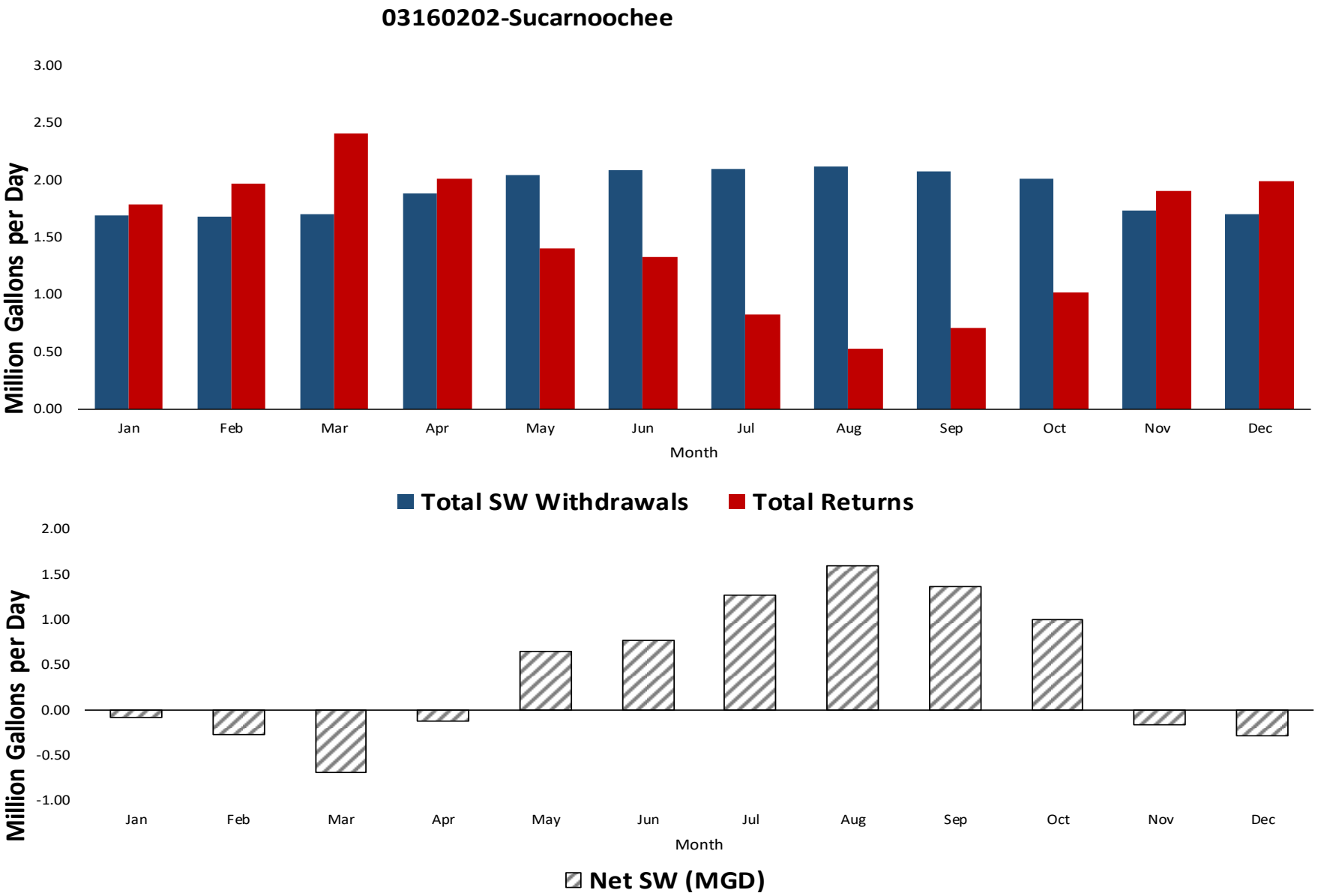
03160202-Sucarnoochee
3.00
2.50
2.00
1.50
1.00
0.50
0.00
Million Gallons per Day
Jan
Feb
Mar
Apr
May
Jun
Jul
Aug
Sep
Oct
Nov
Dec
Month
Total SW Withdrawals
Total Returns
2.00
1.50
1.00
0.50
0.00
-0.50
-1.00
Million Gallons per Day
Jan
Feb
Mar
Apr
May
Jun
Jul
Aug
Sep
Oct
Nov
Dec
Month
Net SW (MGD)

Subbasin number - Subbasin name

03160203-Lower Tombigbee

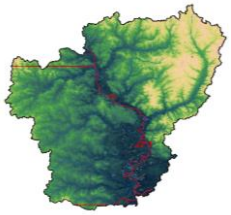

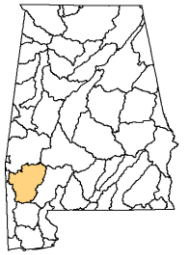

Area (Thousand Acres)	1,615
Estimated Population (2015)	31,676
Subregion:	Mobile-Tombigbee

2015 Demands

Withdrawals

Category	Source	Jan	Feb	Mar	Apr	May	Jun	Jul	Aug	Sep	Oct	Nov	Dec	AVG
Public Supply/Residential	GW	4.89	6.55	4.71	5.52	4.91	4.63	4.79	4.70	4.59	4.51	4.36	4.21	4.85
Public Supply	SW	0.10	0.12	0.01	0.03	0.12	0.06	0.03	0.16	0.11	0.13	0.04	0.05	0.08
Industrial/Mining	GW	9.67	7.63	8.58	8.45	8.22	7.98	7.72	8.44	9.70	9.41	8.88	9.31	8.67
Industrial/Mining	SW	27.81	25.06	25.69	25.85	25.92	26.41	25.97	26.48	25.83	21.45	24.20	26.03	25.56
Thermoelectric	SW	45.30	46.10	13.70	44.30	45.40	47.00	48.00	47.40	45.50	24.20	45.40	28.30	39.94
Agriculture	GW	0.16	0.19	0.21	0.25	0.33	0.42	0.43	0.42	0.37	0.34	0.24	0.20	0.30
Agriculture	SW	0.24	0.23	0.26	0.44	0.54	0.59	0.60	0.62	0.57	0.51	0.29	0.26	0.43
Total	**GW**	**14.73**	**14.37**	**13.51**	**14.22**	**13.45**	**13.03**	**12.95**	**13.56**	**14.66**	**14.26**	**13.48**	**13.71**	**13.82**
Total	**SW**	**73.45**	**71.51**	**39.66**	**70.62**	**71.98**	**74.06**	**74.59**	**74.66**	**72.01**	**46.29**	**69.93**	**54.63**	**66.01**

Returns

Category		Jan	Feb	Mar	Apr	May	Jun	Jul	Aug	Sep	Oct	Nov	Dec	AVG
Public Supply		3.33	2.66	2.25	1.95	1.29	1.80	1.78	1.26	1.06	7.33	4.92	4.06	2.81
Industrial/Mining		34.02	30.96	31.99	32.79	33.91	33.18	31.92	32.35	32.98	29.65	31.22	35.41	32.53
Thermoelectric		44.85	44.91	12.63	44.11	44.43	44.79	44.49	44.42	44.46	23.43	45.11	28.17	38.81
Agriculture		0.00	0.00	0.00	0.00	0.00	0.00	0.00	0.00	0.00	0.00	0.00	0.00	0.00
Total Returns		**82.19**	**78.52**	**46.87**	**78.84**	**79.63**	**79.77**	**78.19**	**78.02**	**78.50**	**60.41**	**81.24**	**67.64**	**74.15**

03160203-Lower Tombigbee

Total SW Withdrawals	SW	73.45	71.51	39.66	70.62	71.98	74.06	74.59	74.66	72.01	46.29	69.93	54.63	66.01
Total GW Withdrawals	GW	14.73	14.37	13.51	14.22	13.45	13.03	12.95	13.56	14.66	14.26	13.48	13.71	13.82
Withdrawal Total		88.17	85.88	53.17	84.84	85.44	87.09	87.54	88.22	86.67	60.55	83.41	68.34	79.83
Total Returns		**82.19**	**78.52**	**46.87**	**78.84**	**79.63**	**79.77**	**78.19**	**78.02**	**78.50**	**60.41**	**81.24**	**67.64**	**74.15**
Net SW (MGD)	**SW**	**-8.75**	**-7.01**	**-7.20**	**-8.22**	**-7.65**	**-5.71**	**-3.60**	**-3.36**	**-6.49**	**-14.12**	**-11.32**	**-13.01**	**-8.14**

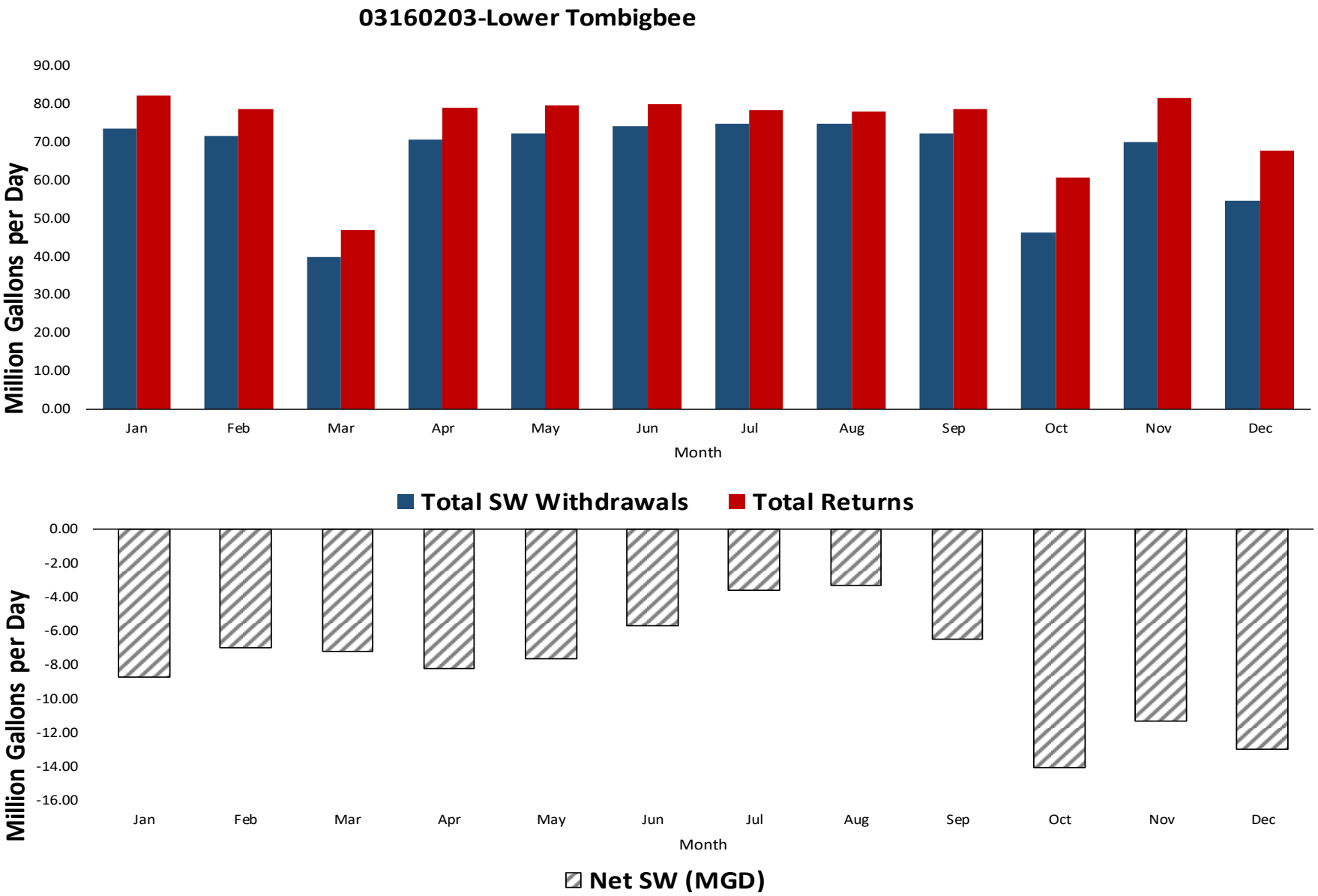
03160203-Lower Tombigbee
90.00
80.00
70.00
60.00
50.00
40.00
30.00
20.00
10.00
0.00
Million Gallons per Day
Jan
Feb
Mar
Apr
May
Jun
Jul
Aug
Sep
Oct
Nov
Dec
Month
Total SW Withdrawals
Total Returns
0.00
-2.00
-4.00
-6.00
-8.00
-10.00
-12.00
-14.00
-16.00
Million Gallons per Day
Jan
Feb
Mar
Apr
May
Jun
Jul
Aug
Sep
Oct
Nov
Dec
Month
Net SW (MGD)

Subbasin number - Subbasin name

03160204-Mobile-Tensaw

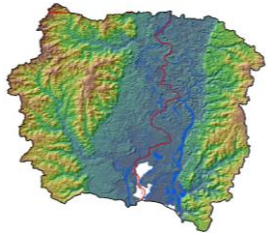

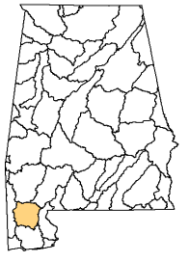

Area (Thousand Acres)	912
Estimated Population (2015)	180,518
Subregion:	Mobile-Tombigbee

2015 Demands

Withdrawals

Category	Source	Jan	Feb	Mar	Apr	May	Jun	Jul	Aug	Sep	Oct	Nov	Dec	AVG
Public Supply/Residential	GW	8.63	9.18	8.68	9.14	10.35	10.23	10.30	10.15	10.36	9.53	8.61	8.88	9.50
Public Supply	SW	0.00	0.00	0.00	0.00	0.00	0.00	0.00	0.00	0.00	0.00	0.00	0.00	0.00
Industrial/Mining	GW	5.45	5.38	5.77	5.55	5.29	5.75	5.44	5.72	5.46	5.38	5.67	5.69	5.55
Industrial/Mining	SW	3.22	3.05	2.99	3.09	3.52	3.73	4.11	4.60	4.50	3.93	2.99	3.55	3.61
Thermoelectric	SW	329.20	555.13	778.21	766.67	639.34	745.74	745.87	796.97	913.35	710.52	662.26	677.81	693.70
Agriculture	GW	5.49	7.08	7.97	9.43	12.54	16.14	16.74	17.20	15.77	14.47	9.56	7.39	11.67
Agriculture	SW	0.44	0.92	1.31	2.10	3.43	4.36	4.54	4.70	4.08	3.30	1.62	0.96	2.66
Total	**GW**	**19.58**	**21.65**	**22.41**	**24.12**	**28.19**	**32.12**	**32.47**	**33.07**	**31.59**	**29.37**	**23.84**	**21.95**	**26.73**
Total	**SW**	**332.86**	**559.10**	**782.51**	**771.86**	**646.29**	**753.83**	**754.52**	**806.27**	**921.93**	**717.75**	**666.87**	**682.32**	**699.97**

Returns

Category		Jan	Feb	Mar	Apr	May	Jun	Jul	Aug	Sep	Oct	Nov	Dec	AVG
Public Supply		43.04	38.62	51.53	60.56	56.46	48.95	31.38	36.05	34.35	34.22	36.33	51.82	43.61
Industrial/Mining		21.95	22.14	37.23	24.31	25.24	27.22	26.27	23.72	22.86	22.33	26.54	24.79	25.38
Thermoelectric		313.02	552.42	785.57	769.33	624.25	725.93	721.07	774.27	904.84	701.93	655.81	667.47	682.99
Agriculture		0.00	0.00	0.00	0.00	0.00	0.00	0.00	0.00	0.00	0.00	0.00	0.00	0.00
Total Returns		**378.01**	**613.19**	**874.33**	**854.20**	**705.95**	**802.10**	**778.72**	**834.04**	**962.05**	**758.48**	**718.68**	**744.07**	**751.99**

03160204-Mobile-Tensaw

Total SW Withdrawals	SW	332.86	559.10	782.51	771.86	646.29	753.83	754.52	806.27	921.93	717.75	666.87	682.32	699.97
Total GW Withdrawals	GW	19.58	21.65	22.41	24.12	28.19	32.12	32.47	33.07	31.59	29.37	23.84	21.95	26.73
Withdrawal Total		352.44	580.74	804.92	795.98	674.48	785.95	786.99	839.34	953.52	747.12	690.71	704.27	726.69
Total Returns		**378.01**	**613.19**	**874.33**	**854.20**	**705.95**	**802.10**	**778.72**	**834.04**	**962.05**	**758.48**	**718.68**	**744.07**	**751.99**
Net SW (MGD)	**SW**	**-45.15**	**-54.09**	**-91.82**	**-82.34**	**-59.66**	**-48.27**	**-24.21**	**-27.77**	**-40.12**	**-40.74**	**-51.81**	**-61.75**	**-52.02**

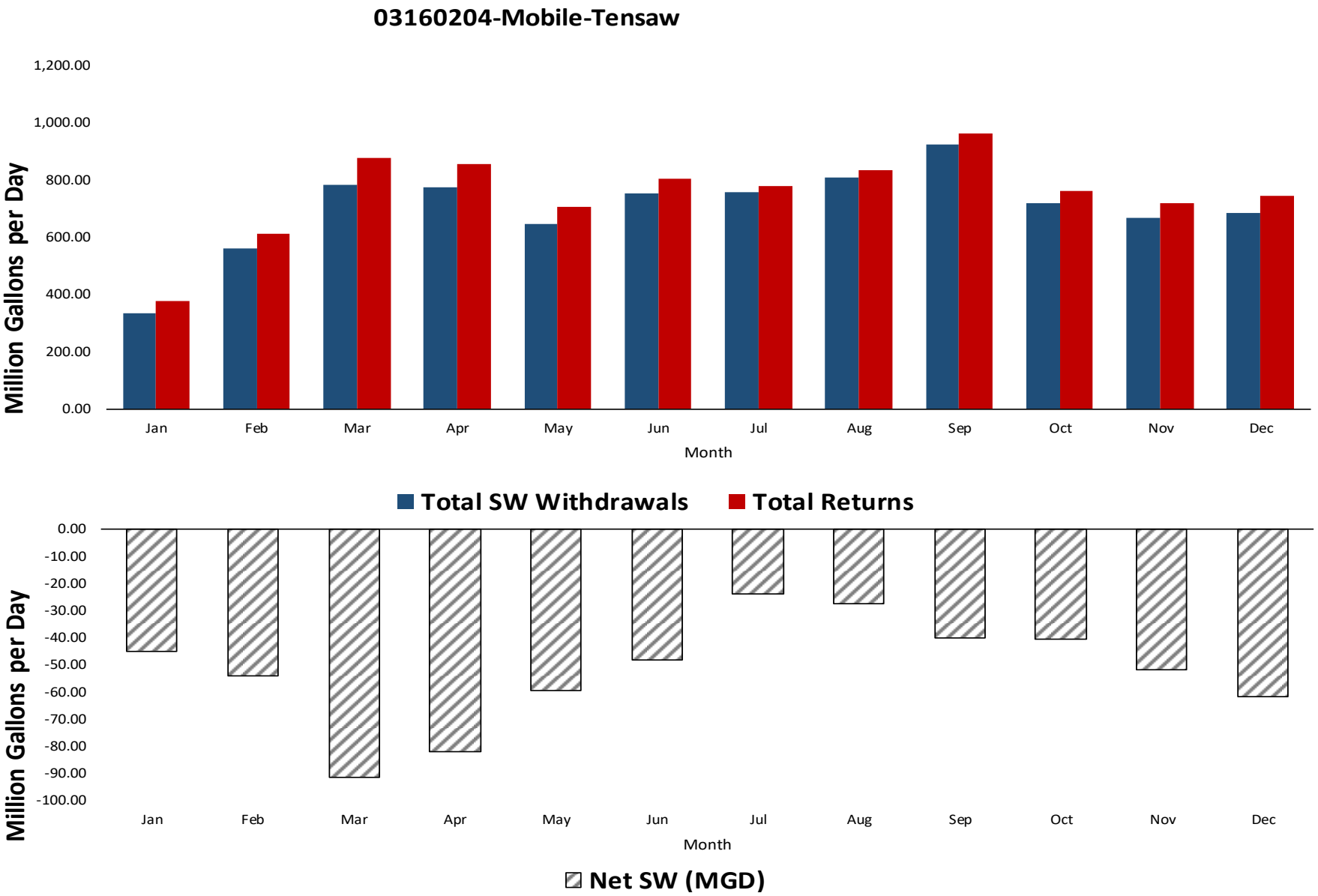
03160204-Mobile-Tensaw
1,200.00
1,000.00
800.00
600.00
400.00
200.00
0.00
Million Gallons per Day
Jan
Feb
Mar
Apr
May
Jun
Jul
Aug
Sep
Oct
Nov
Dec
Month
Total SW Withdrawals
Total Returns
0.00
-10.00
-20.00
-30.00
-40.00
-50.00
-60.00
-70.00
-80.00
-90.00
-100.00
Million Gallons per Day
Jan
Feb
Mar
Apr
May
Jun
Jul
Aug
Sep
Oct
Nov
Dec
Month
Net SW (MGD)

Subbasin number - Subbasin name

03160205-Mobile Bay

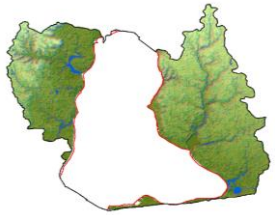

Area (Thousand Acres)	872
Estimated Population (2015)	260,675
Subregion:	Mobile-Tombigbee

2015 Demands

Withdrawals

Category	Source	Jan	Feb	Mar	Apr	May	Jun	Jul	Aug	Sep	Oct	Nov	Dec	AVG
Public Supply/Residential	GW	12.97	12.66	12.81	14.78	18.09	18.62	18.25	17.14	16.92	15.72	14.14	13.38	15.47
Public Supply	SW	0.00	0.00	0.00	0.00	0.00	0.00	0.00	0.00	0.00	0.00	0.00	0.00	0.00
Industrial/Mining	GW	1.16	1.16	1.16	1.16	1.15	1.16	1.15	1.17	1.17	1.17	1.20	1.20	1.17
Industrial/Mining	SW	0.00	0.00	0.00	0.00	0.00	0.00	0.00	0.00	0.00	0.00	0.00	0.00	0.00
Thermoelectric	SW	0.00	0.00	0.00	0.00	0.00	0.00	0.00	0.00	0.00	0.00	0.00	0.00	0.00
Agriculture	GW	6.80	8.78	9.86	11.66	15.45	19.82	20.55	21.19	19.53	17.93	11.86	9.16	14.41
Agriculture	SW	0.85	1.48	2.26	3.74	6.29	7.89	8.29	8.44	7.44	5.91	2.81	1.58	4.77
Total	**GW**	**20.93**	**22.60**	**23.83**	**27.61**	**34.69**	**39.60**	**39.95**	**39.50**	**37.62**	**34.82**	**27.19**	**23.75**	**31.05**
Total	**SW**	**0.85**	**1.48**	**2.26**	**3.74**	**6.29**	**7.89**	**8.29**	**8.44**	**7.44**	**5.91**	**2.81**	**1.58**	**4.77**

Returns

Category		Jan	Feb	Mar	Apr	May	Jun	Jul	Aug	Sep	Oct	Nov	Dec	AVG
Public Supply		3.09	3.03	3.65	3.64	2.88	2.69	2.57	3.00	2.88	3.01	3.33	3.69	3.12
Industrial/Mining		4.73	2.35	2.90	2.68	3.45	3.36	2.20	2.50	3.37	5.50	5.48	3.29	3.48
Thermoelectric		0.06	0.06	0.07	0.07	0.06	0.06	0.08	0.07	0.06	0.06	0.10	0.05	0.07
Agriculture		0.00	0.00	0.00	0.00	0.00	0.00	0.00	0.00	0.00	0.00	0.00	0.00	0.00
Total Returns		**7.88**	**5.44**	**6.62**	**6.39**	**6.38**	**6.12**	**4.85**	**5.57**	**6.31**	**8.57**	**8.91**	**7.03**	**6.67**

03160205-Mobile Bay

Total SW Withdrawals	SW	0.85	1.48	2.26	3.74	6.29	7.89	8.29	8.44	7.44	5.91	2.81	1.58	4.77
Total GW Withdrawals	GW	20.93	22.60	23.83	27.61	34.69	39.60	39.95	39.50	37.62	34.82	27.19	23.75	31.05
Withdrawal Total		21.77	24.09	26.08	31.34	40.99	47.49	48.23	47.94	45.05	40.72	30.00	25.33	35.82
Total Returns		**7.88**	**5.44**	**6.62**	**6.39**	**6.38**	**6.12**	**4.85**	**5.57**	**6.31**	**8.57**	**8.91**	**7.03**	**6.67**
Net SW (MGD)	**SW**	**-7.03**	**-3.96**	**-4.36**	**-2.65**	**-0.09**	**1.78**	**3.44**	**2.88**	**1.12**	**-2.66**	**-6.10**	**-5.46**	**-1.91**

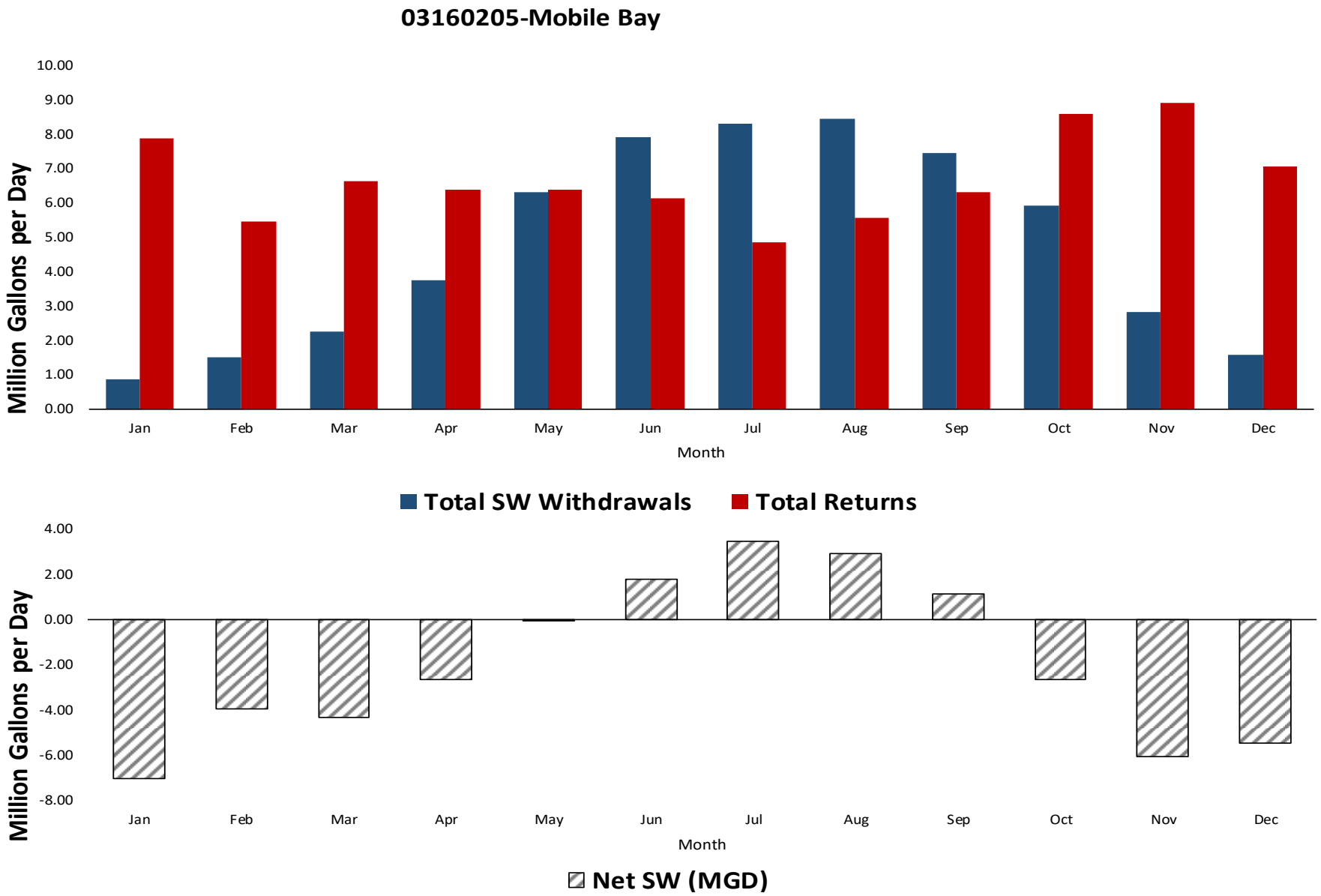
03160205-Mobile Bay
Million Gallons per Day
10.00
9.00
8.00
7.00
6.00
5.00
4.00
3.00
2.00
1.00
0.00
Jan
Feb
Mar
Apr
May
Jun
Jul
Aug
Sep
Oct
Nov
Dec
Month
Total SW Withdrawals
Total Returns
Million Gallons per Day
4.00
2.00
0.00
-2.00
-4.00
-6.00
-8.00
Jan
Feb
Mar
Apr
May
Jun
Jul
Aug
Sep
Oct
Nov
Dec
Month
Net SW (MGD)

Subbasin number - Subbasin name

03170002-Upper Chickasawhay

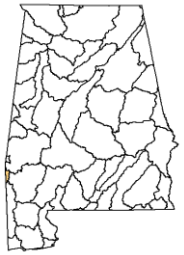

Area (Thousand Acres)	65
Estimated Population (2015)	1,014
Subregion:	Pascagoula

2015 Demands

Withdrawals

Category	Source	Jan	Feb	Mar	Apr	May	Jun	Jul	Aug	Sep	Oct	Nov	Dec	AVG
Public Supply/Residential	GW	0.03	0.03	0.03	0.03	0.03	0.03	0.03	0.03	0.03	0.03	0.03	0.03	0.03
Public Supply	SW	0.00	0.00	0.00	0.00	0.00	0.00	0.00	0.00	0.00	0.00	0.00	0.00	0.00
Industrial/Mining	GW	0.12	0.12	0.12	0.12	0.12	0.12	0.12	0.12	0.12	0.12	0.12	0.12	0.12
Industrial/Mining	SW	0.00	0.00	0.00	0.00	0.00	0.00	0.00	0.00	0.00	0.00	0.00	0.00	0.00
Thermoelectric	SW	0.00	0.00	0.00	0.00	0.00	0.00	0.00	0.00	0.00	0.00	0.00	0.00	0.00
Agriculture	GW	0.00	0.00	0.00	0.00	0.00	0.00	0.00	0.00	0.00	0.00	0.00	0.00	0.00
Agriculture	SW	0.00	0.00	0.00	0.00	0.00	0.00	0.00	0.00	0.00	0.00	0.00	0.00	0.00
Total	**GW**	**0.15**	**0.15**	**0.15**	**0.15**	**0.15**	**0.15**	**0.15**	**0.15**	**0.15**	**0.15**	**0.15**	**0.15**	**0.15**
Total	**SW**	**0.00**	**0.00**	**0.00**	**0.00**	**0.00**	**0.00**	**0.00**	**0.00**	**0.00**	**0.00**	**0.00**	**0.00**	**0.00**

Returns

Category		Jan	Feb	Mar	Apr	May	Jun	Jul	Aug	Sep	Oct	Nov	Dec	AVG
Public Supply		0.00	0.00	0.00	0.00	0.00	0.00	0.00	0.00	0.00	0.00	0.00	0.00	0.00
Industrial/Mining		0.00	0.00	0.00	0.00	0.00	0.00	0.00	0.00	0.00	0.00	0.00	0.00	0.00
Thermoelectric		0.00	0.00	0.00	0.00	0.00	0.00	0.00	0.00	0.00	0.00	0.00	0.00	0.00
Agriculture		0.00	0.00	0.00	0.00	0.00	0.00	0.00	0.00	0.00	0.00	0.00	0.00	0.00
Total Returns		**0.00**	**0.00**	**0.00**	**0.00**	**0.00**	**0.00**	**0.00**	**0.00**	**0.00**	**0.00**	**0.00**	**0.00**	**0.00**

03170002-Upper Chickasawhay

Total SW Withdrawals	SW	0.00	0.00	0.00	0.00	0.00	0.00	0.00	0.00	0.00	0.00	0.00	0.00	0.00
Total GW Withdrawals	GW	0.15	0.15	0.15	0.15	0.15	0.15	0.15	0.15	0.15	0.15	0.15	0.15	0.15
Withdrawal Total		0.15	0.15	0.15	0.15	0.15	0.15	0.15	0.15	0.15	0.15	0.15	0.15	0.15
Total Returns		**0.00**	**0.00**	**0.00**	**0.00**	**0.00**	**0.00**	**0.00**	**0.00**	**0.00**	**0.00**	**0.00**	**0.00**	**0.00**
Net SW (MGD)	**SW**	**0.00**	**0.00**	**0.00**	**0.00**	**0.00**	**0.00**	**0.00**	**0.00**	**0.00**	**0.00**	**0.00**	**0.00**	**0.00**

03170002-Upper Chickasawhay

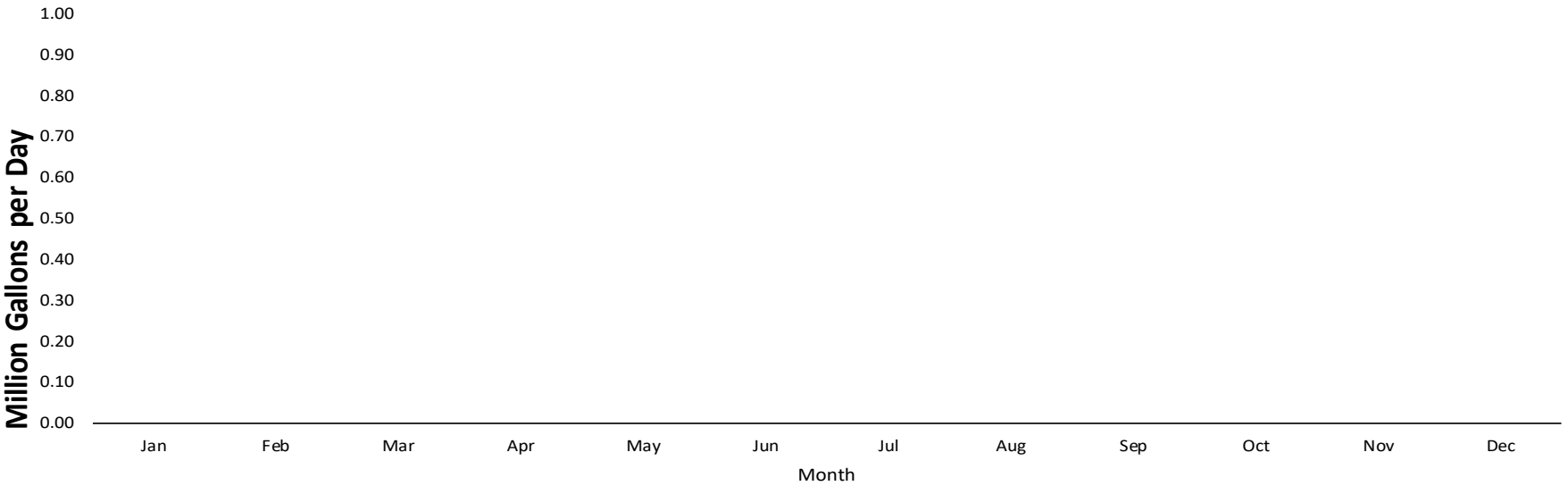

Total SW Withdrawals Total Returns

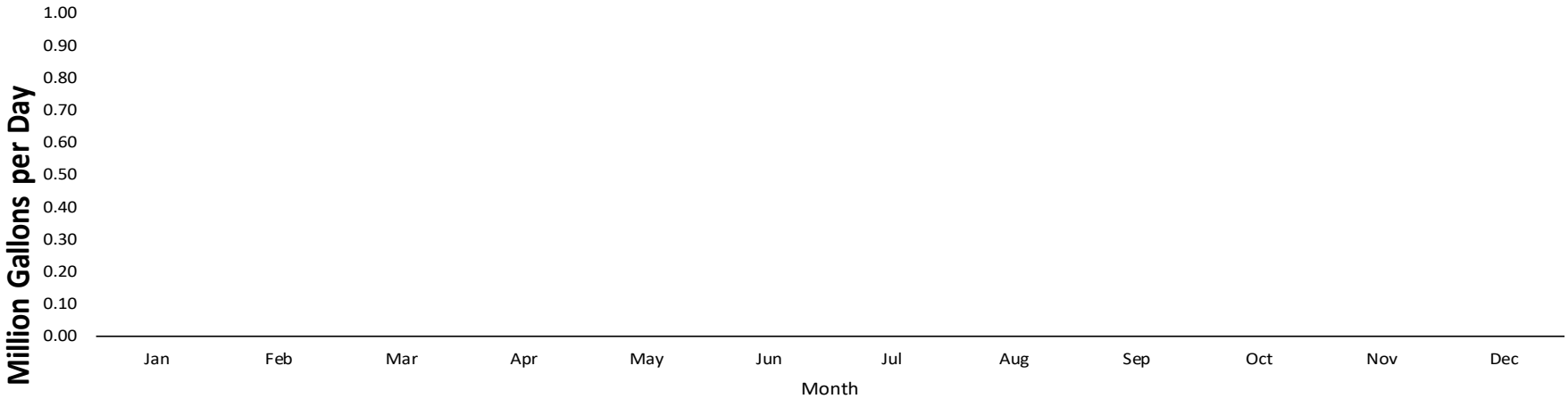

Net SW (MGD)

Subbasin number - Subbasin name

03170003-Lower Chickasawhay

Area (Thousand Acres)	1
Estimated Population (2015)	6
Subregion:	Pascagoula

2015 Demands

Withdrawals

Category	Source	Jan	Feb	Mar	Apr	May	Jun	Jul	Aug	Sep	Oct	Nov	Dec	AVG
Public Supply/Residential	GW	0.00	0.00	0.00	0.00	0.00	0.00	0.00	0.00	0.00	0.00	0.00	0.00	0.00
Public Supply	SW	0.00	0.00	0.00	0.00	0.00	0.00	0.00	0.00	0.00	0.00	0.00	0.00	0.00
Industrial/Mining	GW	0.00	0.00	0.00	0.00	0.00	0.00	0.00	0.00	0.00	0.00	0.00	0.00	0.00
Industrial/Mining	SW	0.00	0.00	0.00	0.00	0.00	0.00	0.00	0.00	0.00	0.00	0.00	0.00	0.00
Thermoelectric	SW	0.00	0.00	0.00	0.00	0.00	0.00	0.00	0.00	0.00	0.00	0.00	0.00	0.00
Agriculture	GW	0.00	0.00	0.00	0.00	0.00	0.00	0.00	0.00	0.00	0.00	0.00	0.00	0.00
Agriculture	SW	0.00	0.00	0.00	0.00	0.00	0.00	0.00	0.00	0.00	0.00	0.00	0.00	0.00
Total	**GW**	**0.00**	**0.00**	**0.00**	**0.00**	**0.00**	**0.00**	**0.00**	**0.00**	**0.00**	**0.00**	**0.00**	**0.00**	**0.00**
Total	**SW**	**0.00**	**0.00**	**0.00**	**0.00**	**0.00**	**0.00**	**0.00**	**0.00**	**0.00**	**0.00**	**0.00**	**0.00**	**0.00**

Returns

Category		Jan	Feb	Mar	Apr	May	Jun	Jul	Aug	Sep	Oct	Nov	Dec	AVG
Public Supply		0.00	0.00	0.00	0.00	0.00	0.00	0.00	0.00	0.00	0.00	0.00	0.00	0.00
Industrial/Mining		0.00	0.00	0.00	0.00	0.00	0.00	0.00	0.00	0.00	0.00	0.00	0.00	0.00
Thermoelectric		0.00	0.00	0.00	0.00	0.00	0.00	0.00	0.00	0.00	0.00	0.00	0.00	0.00
Agriculture		0.00	0.00	0.00	0.00	0.00	0.00	0.00	0.00	0.00	0.00	0.00	0.00	0.00
Total Returns		**0.00**	**0.00**	**0.00**	**0.00**	**0.00**	**0.00**	**0.00**	**0.00**	**0.00**	**0.00**	**0.00**	**0.00**	**0.00**

03170003-Lower Chickasawhay

Total SW Withdrawals	SW	0.00	0.00	0.00	0.00	0.00	0.00	0.00	0.00	0.00	0.00	0.00	0.00	0.00
Total GW Withdrawals	GW	0.00	0.00	0.00	0.00	0.00	0.00	0.00	0.00	0.00	0.00	0.00	0.00	0.00
Withdrawal Total		0.00	0.00	0.00	0.00	0.00	0.00	0.00	0.00	0.00	0.00	0.00	0.00	0.00
Total Returns		**0.00**	**0.00**	**0.00**	**0.00**	**0.00**	**0.00**	**0.00**	**0.00**	**0.00**	**0.00**	**0.00**	**0.00**	**0.00**
Net SW (MGD)	**SW**	**0.00**	**0.00**	**0.00**	**0.00**	**0.00**	**0.00**	**0.00**	**0.00**	**0.00**	**0.00**	**0.00**	**0.00**	**0.00**

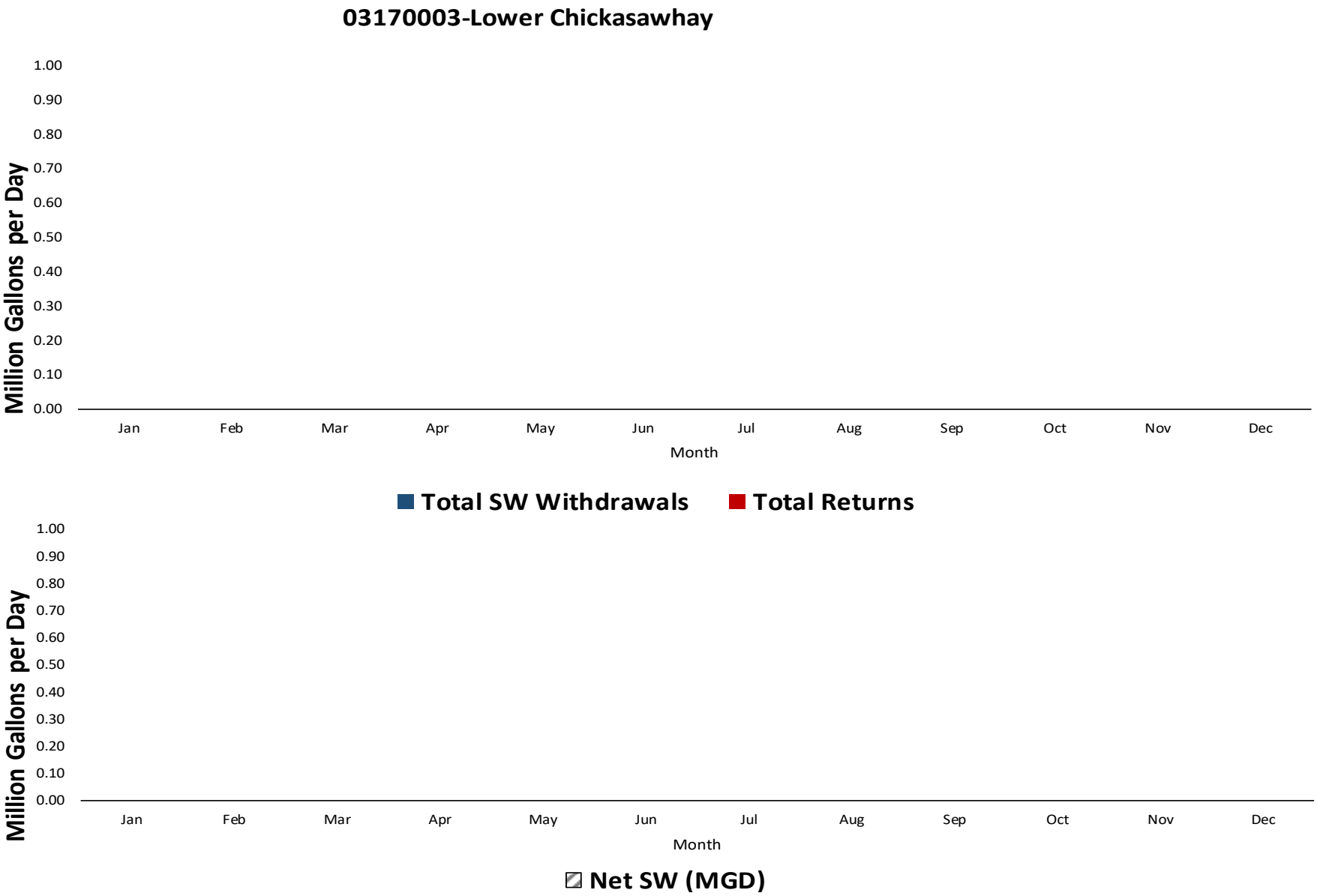
03170003-Lower Chickasawhay
Million Gallons per Day
1.00
0.90
0.80
0.70
0.60
0.50
0.40
0.30
0.20
0.10
0.00
Jan
Feb
Mar
Apr
May
Jun
Jul
Aug
Sep
Oct
Nov
Dec
Month
Total SW Withdrawals
Total Returns
Million Gallons per Day
1.00
0.90
0.80
0.70
0.60
0.50
0.40
0.30
0.20
0.10
0.00
Jan
Feb
Mar
Apr
May
Jun
Jul
Aug
Sep
Oct
Nov
Dec
Month
Net SW (MGD)

Subbasin number - Subbasin name

03170008-Escatawpa

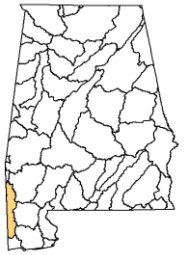

Area (Thousand Acres)	703
Estimated Population (2015)	73,337
Subregion:	Pascagoula

2015 Demands

Withdrawals

Category	Source	Jan	Feb	Mar	Apr	May	Jun	Jul	Aug	Sep	Oct	Nov	Dec	AVG
Public Supply/Residential	GW	5.62	5.09	5.48	5.57	6.09	5.92	5.98	6.00	6.08	5.78	5.31	5.24	5.68
Public Supply	SW	51.06	47.87	49.68	51.98	55.62	58.12	49.29	56.91	54.49	53.33	52.82	50.32	52.64
Industrial/Mining	GW	0.84	0.84	0.84	0.84	0.84	0.84	0.84	0.84	0.84	0.84	0.84	0.84	0.84
Industrial/Mining	SW	0.00	0.00	0.00	0.00	0.00	0.00	0.00	0.00	0.00	0.00	0.00	0.00	0.00
Thermoelectric	SW	0.00	0.00	0.00	0.00	0.00	0.00	0.00	0.00	0.00	0.00	0.00	0.00	0.00
Agriculture	GW	1.10	1.41	1.61	1.91	2.59	3.40	3.53	3.54	3.15	2.87	1.89	1.46	2.38
Agriculture	SW	0.26	0.21	0.32	0.75	1.19	1.44	1.48	1.63	1.48	1.21	0.34	0.23	0.88
Total	**GW**	**7.57**	**7.34**	**7.93**	**8.32**	**9.52**	**10.17**	**10.35**	**10.38**	**10.07**	**9.49**	**8.04**	**7.54**	**8.90**
Total	**SW**	**51.32**	**48.08**	**50.00**	**52.73**	**56.81**	**59.56**	**50.77**	**58.54**	**55.97**	**54.54**	**53.16**	**50.55**	**53.53**

Returns

Category		Jan	Feb	Mar	Apr	May	Jun	Jul	Aug	Sep	Oct	Nov	Dec	AVG
Public Supply		0.27	0.20	0.28	0.26	0.25	0.18	0.18	0.30	0.31	0.33	0.43	0.52	0.29
Industrial/Mining		0.00	0.00	0.00	0.00	0.00	0.00	0.00	0.00	0.00	0.00	0.00	0.00	0.00
Thermoelectric		0.00	0.00	0.00	0.00	0.00	0.00	0.00	0.00	0.00	0.00	0.00	0.00	0.00
Agriculture		0.00	0.00	0.00	0.00	0.00	0.00	0.00	0.00	0.00	0.00	0.00	0.00	0.00
Total Returns		**0.27**	**0.20**	**0.28**	**0.26**	**0.25**	**0.18**	**0.18**	**0.30**	**0.31**	**0.33**	**0.43**	**0.52**	**0.29**

03170008-Escatawpa

Total SW Withdrawals	SW	51.32	48.08	50.00	52.73	56.81	59.56	50.77	58.54	55.97	54.54	53.16	50.55	53.53
Total GW Withdrawals	GW	7.57	7.34	7.93	8.32	9.52	10.17	10.35	10.38	10.07	9.49	8.04	7.54	8.90
Withdrawal Total		58.88	55.42	57.93	61.05	66.33	69.73	61.12	68.92	66.04	64.03	61.21	58.10	62.43
Total Returns		**0.27**	**0.20**	**0.28**	**0.26**	**0.25**	**0.18**	**0.18**	**0.30**	**0.31**	**0.33**	**0.43**	**0.52**	**0.29**
Net SW (MGD)	**SW**	**51.05**	**47.88**	**49.72**	**52.47**	**56.55**	**59.38**	**50.59**	**58.24**	**55.66**	**54.21**	**52.73**	**50.03**	**53.23**

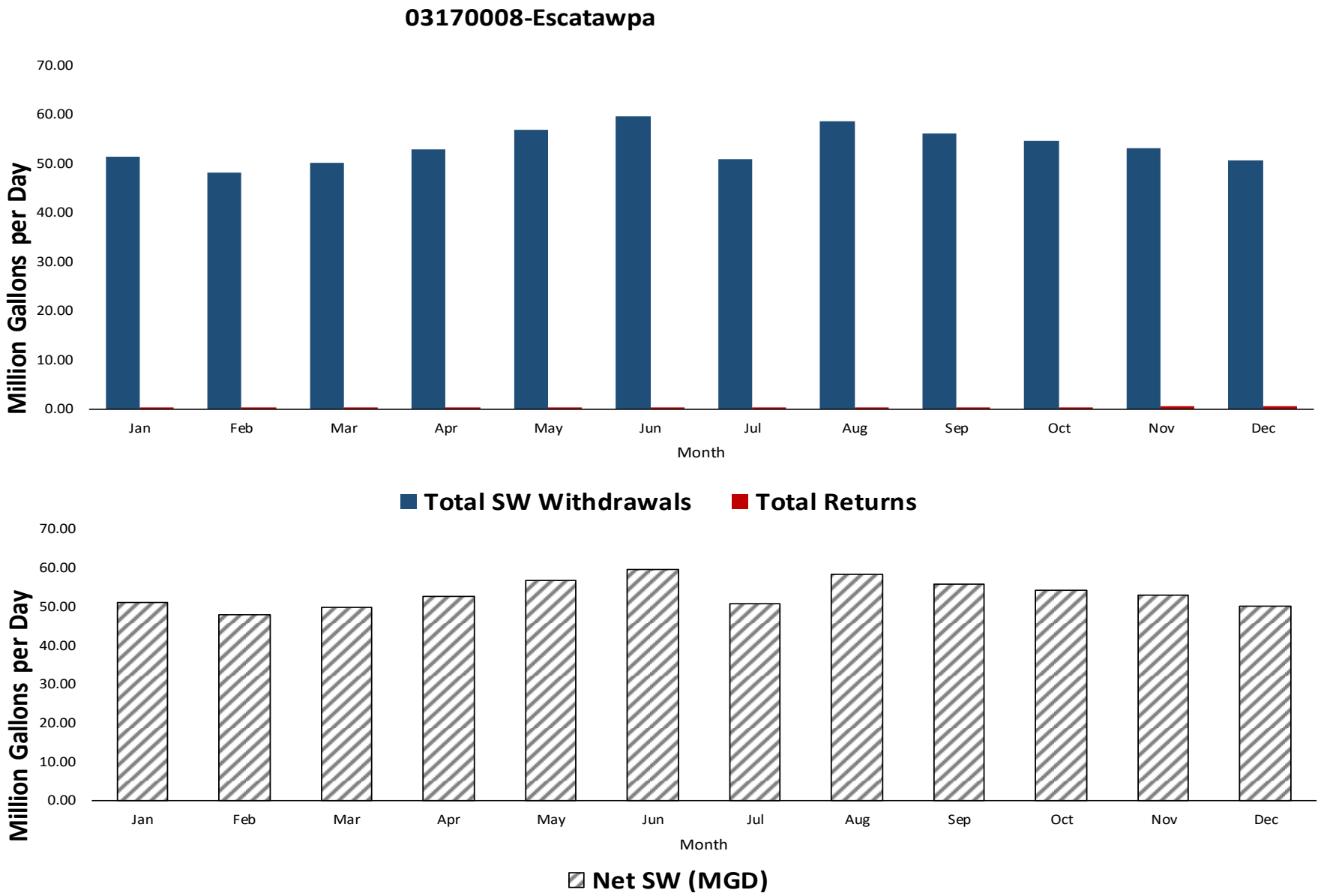
03170008-Escatawpa
70.00
60.00
50.00
40.00
30.00
20.00
10.00
0.00
Million Gallons per Day
Jan
Feb
Mar
Apr
May
Jun
Jul
Aug
Sep
Oct
Nov
Dec
Month
Total SW Withdrawals
Total Returns
70.00
60.00
50.00
40.00
30.00
20.00
10.00
0.00
Million Gallons per Day
Jan
Feb
Mar
Apr
May
Jun
Jul
Aug
Sep
Oct
Nov
Dec
Month
Net SW (MGD)

Subbasin number - Subbasin name

03170009-Mississippi Coastal

Area (Thousand Acres)	320
Estimated Population (2015)	12,711
Subregion:	Pascagoula

2015 Demands

Withdrawals

Category	Source	Jan	Feb	Mar	Apr	May	Jun	Jul	Aug	Sep	Oct	Nov	Dec	AVG
Public Supply/Residential	GW	1.56	1.49	1.58	1.64	1.72	1.92	2.00	1.79	1.75	1.67	1.52	1.56	1.69
Public Supply	SW	0.00	0.00	0.00	0.00	0.00	0.00	0.00	0.00	0.00	0.00	0.00	0.00	0.00
Industrial/Mining	GW	0.04	0.04	0.04	0.04	0.04	0.04	0.04	0.04	0.04	0.04	0.04	0.04	0.04
Industrial/Mining	SW	0.00	0.00	0.00	0.00	0.00	0.00	0.00	0.00	0.00	0.00	0.00	0.00	0.00
Thermoelectric	SW	0.00	0.00	0.00	0.00	0.00	0.00	0.00	0.00	0.00	0.00	0.00	0.00	0.00
Agriculture	GW	0.79	1.02	1.16	1.38	1.88	2.47	2.56	2.57	2.29	2.08	1.37	1.06	1.72
Agriculture	SW	0.07	0.06	0.10	0.19	0.34	0.45	0.46	0.48	0.41	0.33	0.09	0.06	0.26
Total	**GW**	**2.40**	**2.55**	**2.78**	**3.07**	**3.64**	**4.43**	**4.61**	**4.41**	**4.08**	**3.80**	**2.93**	**2.66**	**3.45**
Total	**SW**	**0.07**	**0.06**	**0.10**	**0.19**	**0.34**	**0.45**	**0.46**	**0.48**	**0.41**	**0.33**	**0.09**	**0.06**	**0.26**

Returns

Category		Jan	Feb	Mar	Apr	May	Jun	Jul	Aug	Sep	Oct	Nov	Dec	AVG
Public Supply		1.18	1.17	1.37	1.79	1.38	1.62	1.69	1.55	1.43	1.56	1.84	1.77	1.53
Industrial/Mining		0.19	0.24	0.30	0.26	0.21	0.20	0.72	0.74	0.74	0.66	0.74	0.60	0.47
Thermoelectric		0.00	0.00	0.00	0.00	0.00	0.00	0.00	0.00	0.00	0.00	0.00	0.00	0.00
Agriculture		0.00	0.00	0.00	0.00	0.00	0.00	0.00	0.00	0.00	0.00	0.00	0.00	0.00
Total Returns		**1.37**	**1.40**	**1.67**	**2.05**	**1.59**	**1.82**	**2.41**	**2.29**	**2.17**	**2.22**	**2.57**	**2.37**	**1.99**

03170009-Mississippi Coastal

Total SW Withdrawals	SW	0.07	0.06	0.10	0.19	0.34	0.45	0.46	0.48	0.41	0.33	0.09	0.06	0.26
Total GW Withdrawals	GW	2.40	2.55	2.78	3.07	3.64	4.43	4.61	4.41	4.08	3.80	2.93	2.66	3.45
Withdrawal Total		2.47	2.61	2.89	3.26	3.98	4.88	5.07	4.89	4.49	4.13	3.03	2.72	3.71
Total Returns		**1.37**	**1.40**	**1.67**	**2.05**	**1.59**	**1.82**	**2.41**	**2.29**	**2.17**	**2.22**	**2.57**	**2.37**	**1.99**
Net SW (MGD)	**SW**	**-1.30**	**-1.34**	**-1.57**	**-1.86**	**-1.25**	**-1.37**	**-1.95**	**-1.80**	**-1.76**	**-1.89**	**-2.48**	**-2.31**	**-1.74**

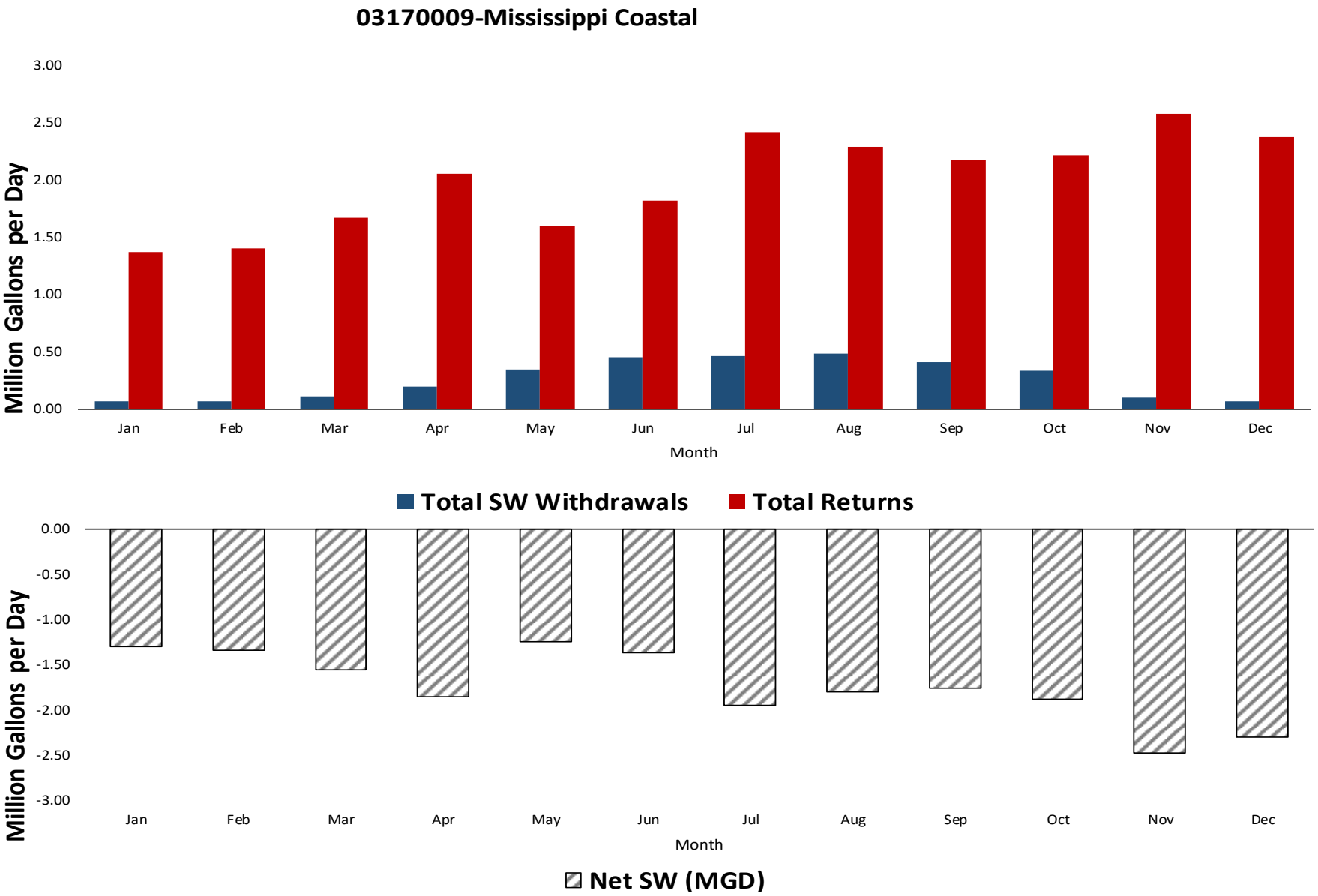
03170009-Mississippi Coastal
Million Gallons per Day
3.00
2.50
2.00
1.50
1.00
0.50
0.00
Jan
Feb
Mar
Apr
May
Jun
Jul
Aug
Sep
Oct
Nov
Dec
Month
Total SW Withdrawals
Total Returns
Million Gallons per Day
0.00
-0.50
-1.00
-1.50
-2.00
-2.50
-3.00
Jan
Feb
Mar
Apr
May
Jun
Jul
Aug
Sep
Oct
Nov
Dec
Month
Net SW (MGD)

Subbasin number - Subbasin name

06020001-Middle Tennesse-Chickamauga

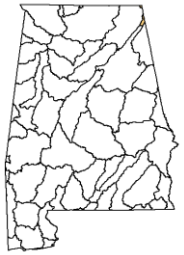

Area (Thousand Acres)	53
Estimated Population (2015)	2,747
Subregion:	Middle-Tennessee-HiWassee

2015 Demands

Withdrawals

Category	Source	Jan	Feb	Mar	Apr	May	Jun	Jul	Aug	Sep	Oct	Nov	Dec	AVG
Public Supply/Residential	GW	0.38	0.39	0.39	0.38	0.40	0.40	0.41	0.41	0.43	0.37	0.36	0.36	0.39
Public Supply	SW	0.00	0.00	0.00	0.00	0.00	0.00	0.00	0.00	0.00	0.00	0.00	0.00	0.00
Industrial/Mining	GW	0.00	0.00	0.00	0.00	0.00	0.00	0.00	0.00	0.00	0.00	0.00	0.00	0.00
Industrial/Mining	SW	0.00	0.00	0.00	0.00	0.00	0.00	0.00	0.00	0.00	0.00	0.00	0.00	0.00
Thermoelectric	SW	0.00	0.00	0.00	0.00	0.00	0.00	0.00	0.00	0.00	0.00	0.00	0.00	0.00
Agriculture	GW	0.07	0.08	0.08	0.08	0.09	0.10	0.10	0.10	0.10	0.10	0.09	0.08	0.09
Agriculture	SW	0.07	0.11	0.12	0.14	0.17	0.20	0.20	0.22	0.20	0.18	0.14	0.11	0.15
Total	**GW**	**0.45**	**0.47**	**0.47**	**0.47**	**0.49**	**0.50**	**0.51**	**0.51**	**0.53**	**0.47**	**0.45**	**0.44**	**0.48**
Total	**SW**	**0.07**	**0.11**	**0.12**	**0.14**	**0.17**	**0.20**	**0.20**	**0.22**	**0.20**	**0.18**	**0.14**	**0.11**	**0.15**

Returns

Category		Jan	Feb	Mar	Apr	May	Jun	Jul	Aug	Sep	Oct	Nov	Dec	AVG
Public Supply		0.00	0.00	0.00	0.00	0.00	0.00	0.00	0.00	0.00	0.00	0.00	0.00	0.00
Industrial/Mining		0.00	0.00	0.00	0.00	0.00	0.00	0.00	0.00	0.00	0.00	0.00	0.00	0.00
Thermoelectric		0.00	0.00	0.00	0.00	0.00	0.00	0.00	0.00	0.00	0.00	0.00	0.00	0.00
Agriculture		0.00	0.00	0.00	0.00	0.00	0.00	0.00	0.00	0.00	0.00	0.00	0.00	0.00
Total Returns		**0.00**	**0.00**	**0.00**	**0.00**	**0.00**	**0.00**	**0.00**	**0.00**	**0.00**	**0.00**	**0.00**	**0.00**	**0.00**

06020001-Middle Tennesse-Chickamauga

Total SW Withdrawals	SW	0.07	0.11	0.12	0.14	0.17	0.20	0.20	0.22	0.20	0.18	0.14	0.11	0.15
Total GW Withdrawals	GW	0.45	0.47	0.47	0.47	0.49	0.50	0.51	0.51	0.53	0.47	0.45	0.44	0.48
Withdrawal Total		0.52	0.57	0.58	0.60	0.66	0.70	0.71	0.74	0.73	0.65	0.58	0.55	0.63
Total Returns		**0.00**	**0.00**	**0.00**	**0.00**	**0.00**	**0.00**	**0.00**	**0.00**	**0.00**	**0.00**	**0.00**	**0.00**	**0.00**
Net SW (MGD)	**SW**	**0.07**	**0.11**	**0.11**	**0.13**	**0.17**	**0.20**	**0.20**	**0.22**	**0.20**	**0.18**	**0.13**	**0.11**	**0.15**

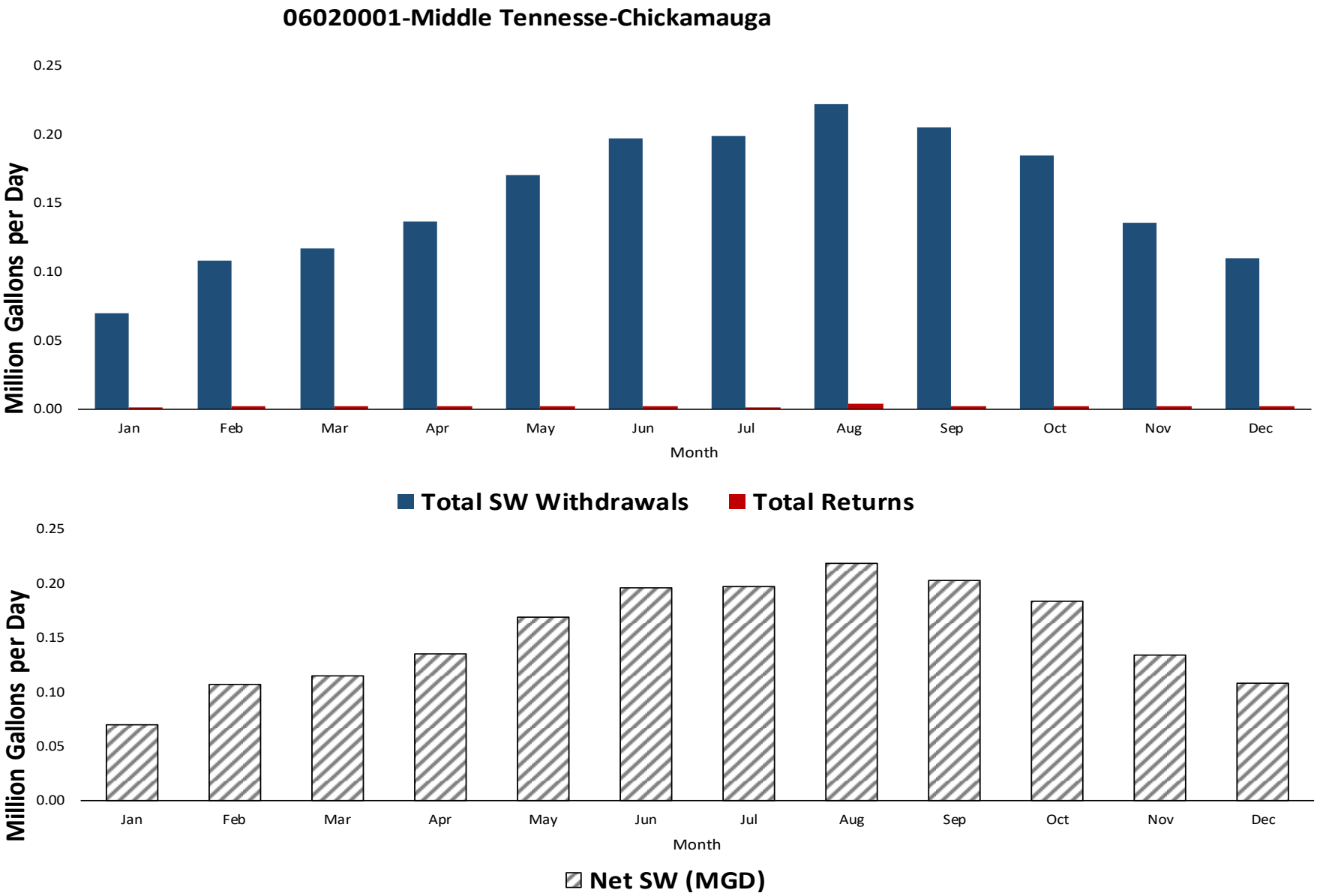
06020001-Middle Tennesse-Chickamauga
Million Gallons per Day
0.25
0.20
0.15
0.10
0.05
0.00
Jan
Feb
Mar
Apr
May
Jun
Jul
Aug
Sep
Oct
Nov
Dec
Month
Total SW Withdrawals
Total Returns
Million Gallons per Day
0.25
0.20
0.15
0.10
0.05
0.00
Jan
Feb
Mar
Apr
May
Jun
Jul
Aug
Sep
Oct
Nov
Dec
Month
Net SW (MGD)

Subbasin number - Subbasin name

06030001-Guntersville Lake

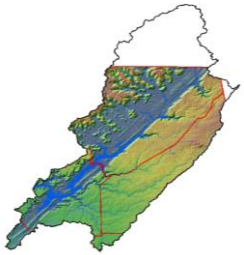

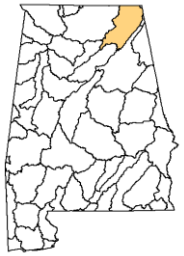

Area (Thousand Acres)	1,647
Estimated Population (2015)	148,391
Subregion:	Middle-Tennessee-Elk

2015 Demands

Withdrawals

Category	Source	Jan	Feb	Mar	Apr	May	Jun	Jul	Aug	Sep	Oct	Nov	Dec	AVG
Public Supply/Residential	GW	5.44	5.36	5.13	5.26	5.76	5.68	5.86	5.68	5.52	5.04	5.54	5.50	5.48
Public Supply	SW	30.92	29.52	30.38	29.95	33.04	36.78	36.41	36.38	35.21	31.55	29.83	30.20	32.53
Industrial/Mining	GW	0.10	0.11	0.10	0.11	0.10	0.10	0.11	0.03	0.08	0.11	0.11	0.11	0.10
Industrial/Mining	SW	9.59	9.66	9.30	8.83	8.74	8.16	9.29	9.21	8.95	8.88	9.11	9.49	9.10
Thermoelectric	SW	446.95	446.38	446.38	481.88	507.22	483.80	483.80	483.80	456.01	0.00	0.00	0.00	352.22
Agriculture	GW	1.53	1.66	1.72	1.83	2.05	2.30	2.34	2.42	2.35	2.25	1.86	1.69	2.00
Agriculture	SW	1.72	1.95	2.28	3.48	4.76	5.55	5.64	6.18	5.67	4.88	2.51	2.03	3.90
Total	**GW**	**7.07**	**7.13**	**6.96**	**7.20**	**7.92**	**8.08**	**8.30**	**8.13**	**7.95**	**7.40**	**7.52**	**7.29**	**7.58**
Total	**SW**	**489.19**	**487.50**	**488.34**	**524.14**	**553.75**	**534.29**	**535.14**	**535.57**	**505.85**	**45.31**	**41.45**	**41.72**	**397.76**

Returns

Category		Jan	Feb	Mar	Apr	May	Jun	Jul	Aug	Sep	Oct	Nov	Dec	AVG
Public Supply		23.15	20.55	25.64	24.56	16.25	15.22	15.57	16.60	13.56	13.41	17.24	28.54	19.19
Industrial/Mining		6.76	6.72	6.97	6.71	5.61	6.38	7.48	7.08	6.72	6.99	7.16	7.96	6.88
Thermoelectric		446.28	445.71	445.71	481.21	506.55	483.13	483.13	483.13	455.34	0.00	0.00	0.00	352.52
Agriculture		0.00	0.00	0.00	0.00	0.00	0.00	0.00	0.00	0.00	0.00	0.00	0.00	0.00
Total Returns		**476.19**	**472.98**	**478.31**	**512.48**	**528.41**	**504.73**	**506.18**	**506.81**	**475.62**	**20.40**	**24.40**	**36.50**	**378.59**

06030001-Guntersville Lake

Total SW Withdrawals	SW	489.19	487.50	488.34	524.14	553.75	534.29	535.14	535.57	505.85	45.31	41.45	41.72	397.76
Total GW Withdrawals	GW	7.07	7.13	6.96	7.20	7.92	8.08	8.30	8.13	7.95	7.40	7.52	7.29	7.58
Withdrawal Total		496.26	494.63	495.29	531.35	561.67	542.37	543.45	543.70	513.80	52.71	48.97	49.01	405.34
Total Returns		**476.19**	**472.98**	**478.31**	**512.48**	**528.41**	**504.73**	**506.18**	**506.81**	**475.62**	**20.40**	**24.40**	**36.50**	**378.59**
Net SW (MGD)	**SW**	**13.00**	**14.52**	**10.02**	**11.66**	**25.34**	**29.56**	**28.96**	**28.76**	**30.22**	**24.91**	**17.05**	**5.22**	**19.17**

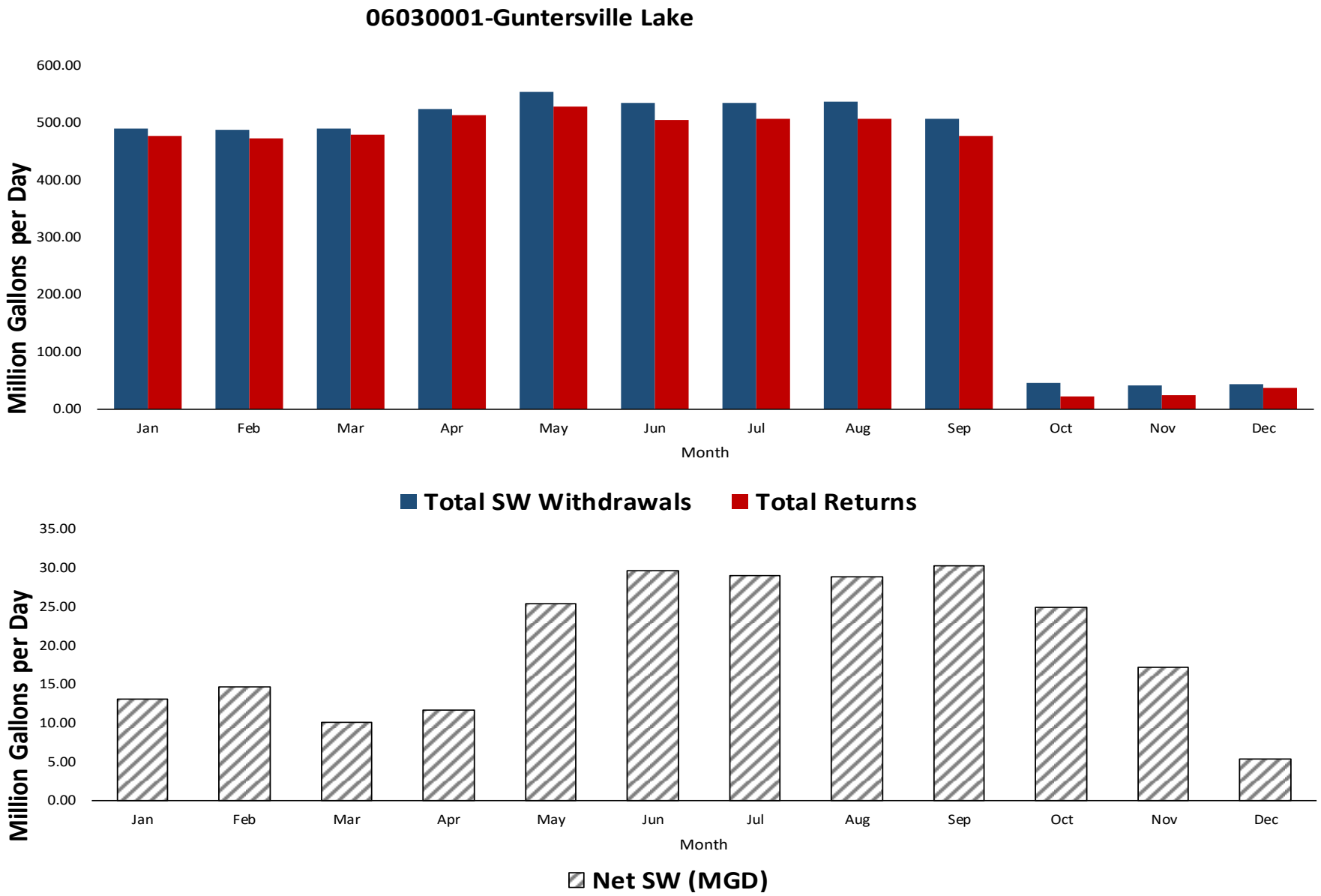
06030001-Guntersville Lake
600.00
500.00
400.00
300.00
200.00
100.00
0.00
Million Gallons per Day
Jan
Feb
Mar
Apr
May
Jun
Jul
Aug
Sep
Oct
Nov
Dec
Month
Total SW Withdrawals
Total Returns
35.00
30.00
25.00
20.00
15.00
10.00
5.00
0.00
Million Gallons per Day
Jan
Feb
Mar
Apr
May
Jun
Jul
Aug
Sep
Oct
Nov
Dec
Month
Net SW (MGD)

Subbasin number - Subbasin name

06030002-Wheeler Lake

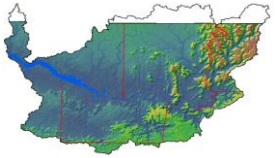

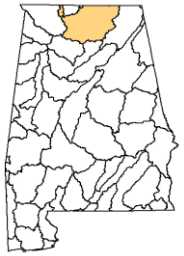

Area (Thousand Acres)	2,664
Estimated Population (2015)	591,583
Subregion:	Middle-Tennessee-Elk

2015 Demands

Withdrawals

Category	Source	Jan	Feb	Mar	Apr	May	Jun	Jul	Aug	Sep	Oct	Nov	Dec	AVG
Public Supply/Residential	GW	34.44	34.71	33.54	33.53	37.71	39.31	42.69	38.43	36.84	33.77	32.20	32.48	35.82
Public Supply	SW	60.89	60.39	57.55	57.28	73.04	84.45	86.83	82.45	78.59	71.77	63.87	57.72	69.63
Industrial/Mining	GW	0.01	0.01	0.01	0.01	0.01	0.01	0.01	0.01	0.01	0.00	0.00	0.00	0.01
Industrial/Mining	SW	72.77	76.73	83.70	87.80	54.79	76.58	115.63	116.11	111.41	98.86	84.99	86.24	88.88
Thermoelectric	SW	2,897.65	2,899.76	2,431.36	2,620.47	2,800.18	2,930.47	2,938.56	2,935.64	2,898.77	2,847.12	2,992.59	3,046.81	2,852.82
Agriculture	GW	3.16	3.57	4.98	6.35	10.49	16.04	16.79	13.83	8.66	7.28	4.43	3.57	8.29
Agriculture	SW	3.09	3.07	5.80	9.64	18.08	27.06	28.31	24.66	16.20	12.57	4.45	2.97	13.06
Total	**GW**	**37.61**	**38.29**	**38.53**	**39.89**	**48.21**	**55.35**	**59.49**	**52.27**	**45.51**	**41.05**	**36.64**	**36.05**	**44.12**
Total	**SW**	**3,034.40**	**3,039.95**	**2,578.41**	**2,775.19**	**2,946.09**	**3,118.55**	**3,169.34**	**3,158.86**	**3,104.96**	**3,030.31**	**3,145.90**	**3,193.73**	**3,024.39**

Returns

Category		Jan	Feb	Mar	Apr	May	Jun	Jul	Aug	Sep	Oct	Nov	Dec	AVG
Public Supply		94.82	82.79	113.76	110.42	77.47	69.49	67.51	67.29	55.43	50.99	74.67	118.00	81.89
Industrial/Mining		71.61	77.37	97.01	87.74	55.26	76.44	114.54	109.36	107.67	94.05	84.96	88.64	88.72
Thermoelectric		2,895.78	2,895.83	2,429.03	2,618.53	2,796.43	2,895.71	2,895.73	2,895.75	2,895.73	2,846.02	2,990.34	3,045.06	2,841.66
Agriculture		0.00	0.00	0.00	0.00	0.00	0.00	0.00	0.00	0.00	0.00	0.00	0.00	0.00
Total Returns		**3,062.20**	**3,055.99**	**2,639.81**	**2,816.69**	**2,929.15**	**3,041.64**	**3,077.79**	**3,072.40**	**3,058.84**	**2,991.06**	**3,149.96**	**3,251.71**	**3,012.27**

06030002-Wheeler Lake

Total SW Withdrawals	SW	3,034.40	3,039.95	2,578.41	2,775.19	2,946.09	3,118.55	3,169.34	3,158.86	3,104.96	3,030.31	3,145.90	3,193.73	3,024.39
Total GW Withdrawals	GW	37.61	38.29	38.53	39.89	48.21	55.35	59.49	52.27	45.51	41.05	36.64	36.05	44.12
Withdrawal Total		3,072.01	3,078.24	2,616.94	2,815.07	2,994.30	3,173.90	3,228.82	3,211.13	3,150.47	3,071.37	3,182.54	3,229.78	3,068.51
Total Returns		**3,062.20**	**3,055.99**	**2,639.81**	**2,816.69**	**2,929.15**	**3,041.64**	**3,077.79**	**3,072.40**	**3,058.84**	**2,991.06**	**3,149.96**	**3,251.71**	**3,012.27**
Net SW (MGD)	**SW**	**-27.81**	**-16.04**	**-61.39**	**-41.51**	**16.93**	**76.91**	**91.55**	**86.46**	**46.13**	**39.25**	**-4.07**	**-57.98**	**12.12**

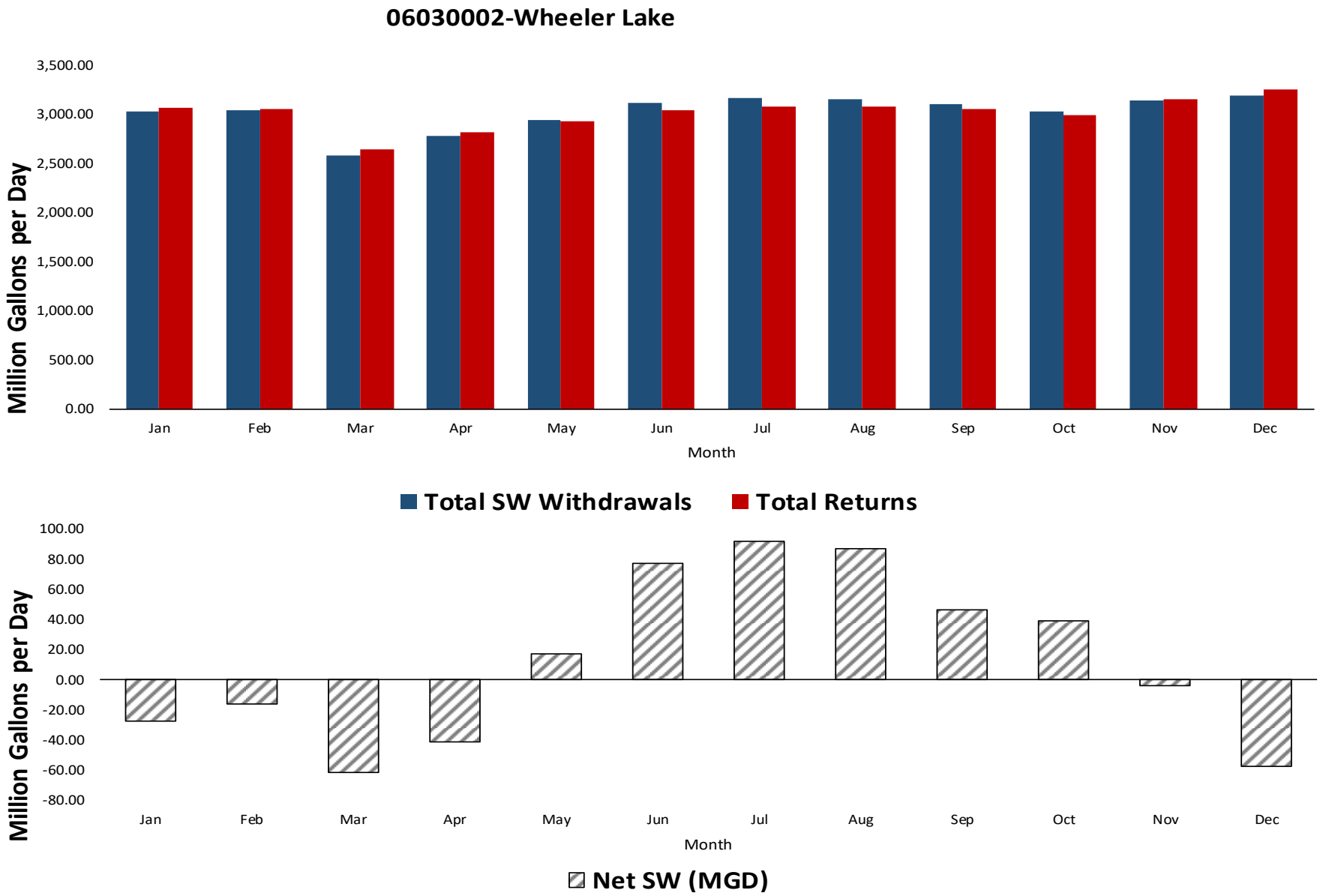
06030002-Wheeler Lake
Million Gallons per Day
3,500.00
3,000.00
2,500.00
2,000.00
1,500.00
1,000.00
500.00
0.00
Jan
Feb
Mar
Apr
May
Jun
Jul
Aug
Sep
Oct
Nov
Dec
Month
Total SW Withdrawals
Total Returns
Million Gallons per Day
100.00
80.00
60.00
40.00
20.00
0.00
-20.00
-40.00
-60.00
-80.00
Jan
Feb
Mar
Apr
May
Jun
Jul
Aug
Sep
Oct
Nov
Dec
Month
Net SW (MGD)

Subbasin number - Subbasin name

06030003-Elk

Area (Thousand Acres)	0
Estimated Population (2015)	4
Subregion:	Middle-Tennessee-Elk

2015 Demands

Withdrawals

Category	Source	Jan	Feb	Mar	Apr	May	Jun	Jul	Aug	Sep	Oct	Nov	Dec	AVG
Public Supply/Residential	GW	0.00	0.00	0.00	0.00	0.00	0.00	0.00	0.00	0.00	0.00	0.00	0.00	0.00
Public Supply	SW	0.00	0.00	0.00	0.00	0.00	0.00	0.00	0.00	0.00	0.00	0.00	0.00	0.00
Industrial/Mining	GW	0.00	0.00	0.00	0.00	0.00	0.00	0.00	0.00	0.00	0.00	0.00	0.00	0.00
Industrial/Mining	SW	0.00	0.00	0.00	0.00	0.00	0.00	0.00	0.00	0.00	0.00	0.00	0.00	0.00
Thermoelectric	SW	0.00	0.00	0.00	0.00	0.00	0.00	0.00	0.00	0.00	0.00	0.00	0.00	0.00
Agriculture	GW	0.00	0.00	0.00	0.00	0.00	0.00	0.00	0.00	0.00	0.00	0.00	0.00	0.00
Agriculture	SW	0.00	0.00	0.00	0.00	0.00	0.00	0.00	0.00	0.00	0.00	0.00	0.00	0.00
Total	**GW**	**0.00**	**0.00**	**0.00**	**0.00**	**0.00**	**0.00**	**0.00**	**0.00**	**0.00**	**0.00**	**0.00**	**0.00**	**0.00**
Total	**SW**	**0.00**	**0.00**	**0.00**	**0.00**	**0.00**	**0.00**	**0.00**	**0.00**	**0.00**	**0.00**	**0.00**	**0.00**	**0.00**

Returns

Category		Jan	Feb	Mar	Apr	May	Jun	Jul	Aug	Sep	Oct	Nov	Dec	AVG
Public Supply		0.00	0.00	0.00	0.00	0.00	0.00	0.00	0.00	0.00	0.00	0.00	0.00	0.00
Industrial/Mining		0.00	0.00	0.00	0.00	0.00	0.00	0.00	0.00	0.00	0.00	0.00	0.00	0.00
Thermoelectric		0.00	0.00	0.00	0.00	0.00	0.00	0.00	0.00	0.00	0.00	0.00	0.00	0.00
Agriculture		0.00	0.00	0.00	0.00	0.00	0.00	0.00	0.00	0.00	0.00	0.00	0.00	0.00
Total Returns		**0.00**	**0.00**	**0.00**	**0.00**	**0.00**	**0.00**	**0.00**	**0.00**	**0.00**	**0.00**	**0.00**	**0.00**	**0.00**

06030003-Elk

Total SW Withdrawals	SW	0.00	0.00	0.00	0.00	0.00	0.00	0.00	0.00	0.00	0.00	0.00	0.00	0.00
Total GW Withdrawals	GW	0.00	0.00	0.00	0.00	0.00	0.00	0.00	0.00	0.00	0.00	0.00	0.00	0.00
Withdrawal Total		0.00	0.00	0.00	0.00	0.00	0.00	0.00	0.00	0.00	0.00	0.00	0.00	0.00
Total Returns		**0.00**	**0.00**	**0.00**	**0.00**	**0.00**	**0.00**	**0.00**	**0.00**	**0.00**	**0.00**	**0.00**	**0.00**	**0.00**
Net SW (MGD)	**SW**	**0.00**	**0.00**	**0.00**	**0.00**	**0.00**	**0.00**	**0.00**	**0.00**	**0.00**	**0.00**	**0.00**	**0.00**	**0.00**

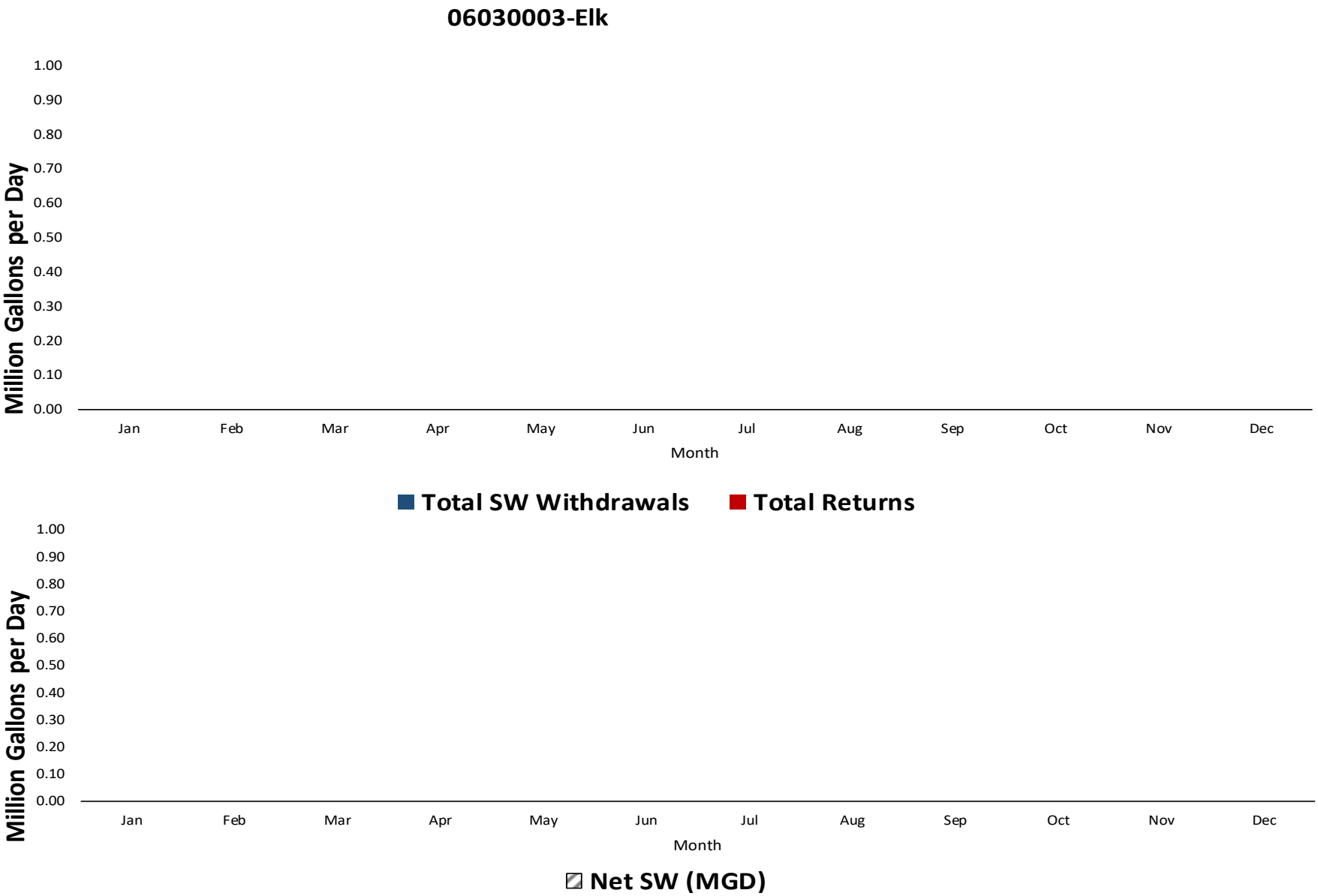
06030003-Elk
Million Gallons per Day
1.00
0.90
0.80
0.70
0.60
0.50
0.40
0.30
0.20
0.10
0.00
Jan
Feb
Mar
Apr
May
Jun
Jul
Aug
Sep
Oct
Nov
Dec
Month
Total SW Withdrawals
Total Returns
Million Gallons per Day
1.00
0.90
0.80
0.70
0.60
0.50
0.40
0.30
0.20
0.10
0.00
Jan
Feb
Mar
Apr
May
Jun
Jul
Aug
Sep
Oct
Nov
Dec
Month
Net SW (MGD)

Subbasin number - Subbasin name

06030004-Lower Elk

Area (Thousand Acres)	249
Estimated Population (2015)	17,171
Subregion:	Middle-Tennessee-Elk

2015 Demands

Withdrawals

Category	Source	Jan	Feb	Mar	Apr	May	Jun	Jul	Aug	Sep	Oct	Nov	Dec	AVG
Public Supply/Residential	GW	0.41	0.41	0.41	0.41	0.41	0.41	0.41	0.41	0.41	0.41	0.41	0.41	0.41
Public Supply	SW	6.94	7.11	6.83	6.78	7.43	8.40	8.60	8.31	8.29	8.11	7.67	7.51	7.67
Industrial/Mining	GW	0.00	0.00	0.00	0.00	0.00	0.00	0.00	0.00	0.00	0.00	0.00	0.00	0.00
Industrial/Mining	SW	0.00	0.00	0.00	0.00	0.00	0.00	0.00	0.00	0.00	0.00	0.00	0.00	0.00
Thermoelectric	SW	0.00	0.00	0.00	0.00	0.00	0.00	0.00	0.00	0.00	0.00	0.00	0.00	0.00
Agriculture	GW	0.39	0.47	0.58	0.72	1.07	1.53	1.59	1.43	1.06	0.94	0.60	0.48	0.91
Agriculture	SW	0.40	0.49	1.09	1.71	3.42	5.73	6.02	4.51	2.05	1.50	0.66	0.47	2.35
Total	**GW**	**0.80**	**0.88**	**0.99**	**1.12**	**1.48**	**1.93**	**2.00**	**1.83**	**1.47**	**1.34**	**1.01**	**0.89**	**1.31**
Total	**SW**	**7.34**	**7.60**	**7.91**	**8.49**	**10.85**	**14.13**	**14.62**	**12.83**	**10.34**	**9.61**	**8.33**	**7.99**	**10.02**

Returns

Category		Jan	Feb	Mar	Apr	May	Jun	Jul	Aug	Sep	Oct	Nov	Dec	AVG
Public Supply		0.08	0.08	0.20	0.09	0.07	0.07	0.06	0.06	0.05	0.05	0.08	0.15	0.09
Industrial/Mining		0.01	0.01	0.01	0.01	0.01	0.01	0.01	0.01	0.01	0.01	0.01	0.01	0.01
Thermoelectric		0.00	0.00	0.00	0.00	0.00	0.00	0.00	0.00	0.00	0.00	0.00	0.00	0.00
Agriculture		0.00	0.00	0.00	0.00	0.00	0.00	0.00	0.00	0.00	0.00	0.00	0.00	0.00
Total Returns		**0.09**	**0.09**	**0.21**	**0.10**	**0.08**	**0.08**	**0.07**	**0.07**	**0.05**	**0.06**	**0.09**	**0.15**	**0.09**

06030004-Lower Elk

Total SW Withdrawals	SW	7.34	7.60	7.91	8.49	10.85	14.13	14.62	12.83	10.34	9.61	8.33	7.99	10.02
Total GW Withdrawals	GW	0.80	0.88	0.99	1.12	1.48	1.93	2.00	1.83	1.47	1.34	1.01	0.89	1.31
Withdrawal Total		8.14	8.48	8.90	9.61	12.33	16.07	16.62	14.66	11.81	10.95	9.33	8.87	11.33
Total Returns		**0.09**	**0.09**	**0.21**	**0.10**	**0.08**	**0.08**	**0.07**	**0.07**	**0.05**	**0.06**	**0.09**	**0.15**	**0.09**
Net SW (MGD)	**SW**	**7.25**	**7.51**	**7.71**	**8.39**	**10.78**	**14.05**	**14.55**	**12.76**	**10.29**	**9.55**	**8.24**	**7.83**	**9.93**

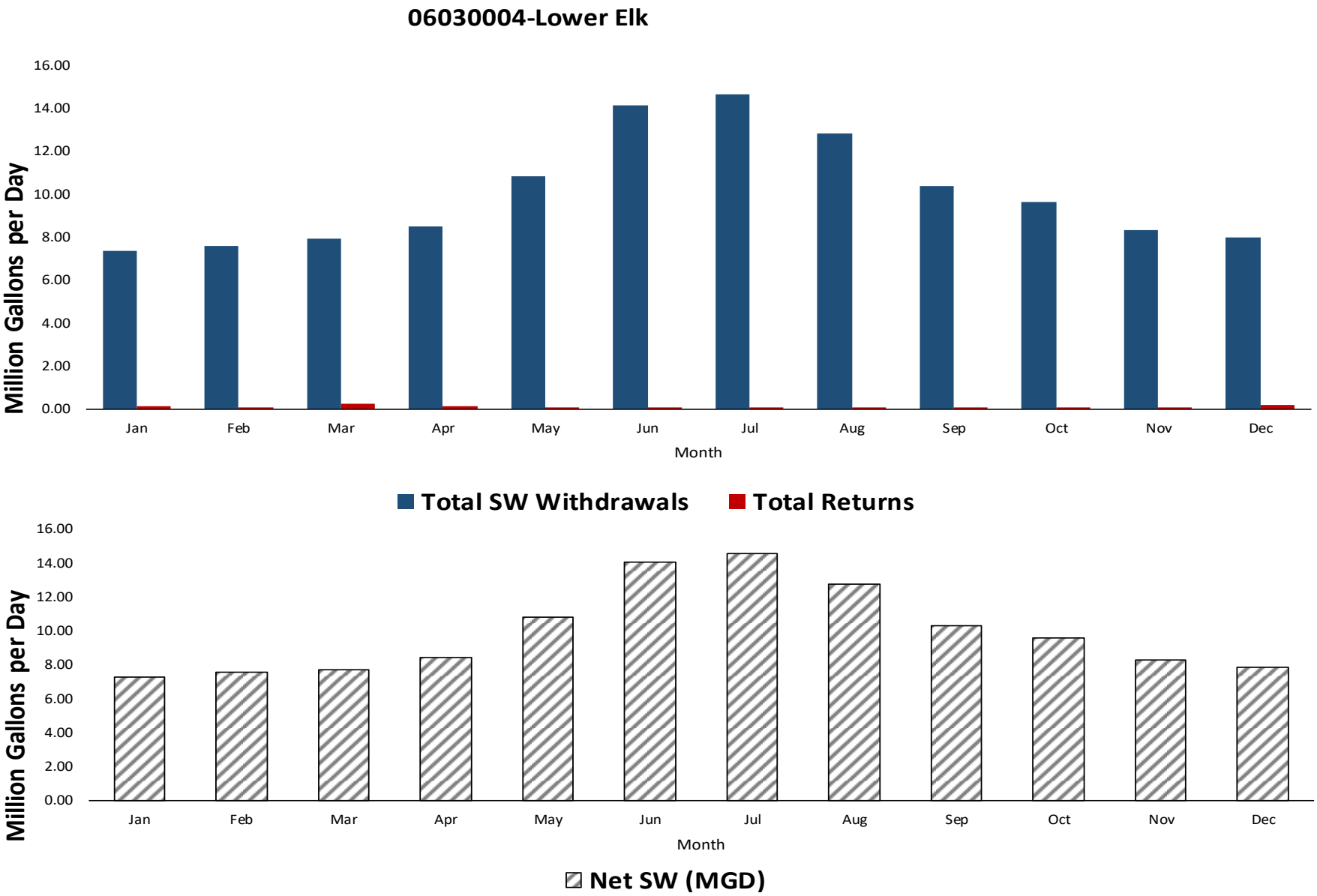
06030004-Lower Elk
Million Gallons per Day
16.00
14.00
12.00
10.00
8.00
6.00
4.00
2.00
0.00
Jan
Feb
Mar
Apr
May
Jun
Jul
Aug
Sep
Oct
Nov
Dec
Month
Total SW Withdrawals
Total Returns
Million Gallons per Day
16.00
14.00
12.00
10.00
8.00
6.00
4.00
2.00
0.00
Jan
Feb
Mar
Apr
May
Jun
Jul
Aug
Sep
Oct
Nov
Dec
Month
Net SW (MGD)

Subbasin number - Subbasin name

06030005-Pickwick Lake

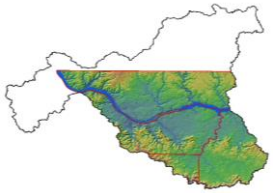

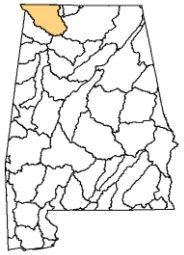

Area (Thousand Acres)	1,411
Estimated Population (2015)	157,076
Subregion:	Middle-Tennessee-Elk

2015 Demands

Withdrawals

Category	Source	Jan	Feb	Mar	Apr	May	Jun	Jul	Aug	Sep	Oct	Nov	Dec	AVG
Public Supply/Residential	GW	3.22	3.20	3.17	3.16	3.25	3.34	3.32	3.23	3.16	3.07	3.10	3.14	3.20
Public Supply	SW	19.70	19.82	19.12	18.67	20.69	21.27	21.76	21.00	21.32	20.31	19.14	18.57	20.11
Industrial/Mining	GW	0.04	0.04	0.04	0.04	0.04	0.04	0.04	0.04	0.04	0.04	0.04	0.04	0.04
Industrial/Mining	SW	29.72	28.90	30.62	31.22	25.70	28.33	27.40	30.91	30.23	31.36	31.40	30.81	29.72
Thermoelectric	SW	1,060.06	1,045.32	872.87	908.30	1,082.00	958.00	1,086.00	1,086.00	983.50	946.77	730.23	807.77	963.99
Agriculture	GW	0.74	0.78	0.99	1.19	1.80	2.63	2.74	2.27	1.48	1.28	0.89	0.78	1.47
Agriculture	SW	1.37	1.40	2.25	3.63	6.14	8.70	9.14	7.70	5.17	4.05	2.04	1.47	4.44
Total	**GW**	**3.99**	**4.03**	**4.21**	**4.39**	**5.10**	**6.01**	**6.10**	**5.54**	**4.68**	**4.39**	**4.03**	**3.96**	**4.71**
Total	**SW**	**1,110.86**	**1,095.44**	**924.85**	**961.82**	**1,134.53**	**1,016.30**	**1,144.29**	**1,145.61**	**1,040.21**	**1,002.49**	**782.81**	**858.62**	**1,018.26**

Returns

Category		Jan	Feb	Mar	Apr	May	Jun	Jul	Aug	Sep	Oct	Nov	Dec	AVG
Public Supply		16.42	15.84	29.20	28.91	14.22	21.38	13.11	13.29	10.93	11.36	19.61	31.74	18.84
Industrial/Mining		36.84	33.86	34.86	36.95	31.63	31.24	28.39	30.50	30.66	31.59	32.65	34.23	32.78
Thermoelectric		1,059.26	1,044.52	872.07	907.50	1,081.20	957.20	1,085.20	1,085.20	982.70	945.97	729.43	806.97	963.10
Agriculture		0.00	0.00	0.00	0.00	0.00	0.00	0.00	0.00	0.00	0.00	0.00	0.00	0.00
Total Returns		**1,112.53**	**1,094.22**	**936.14**	**973.36**	**1,127.05**	**1,009.82**	**1,126.70**	**1,128.99**	**1,024.29**	**988.93**	**781.69**	**872.95**	**1,014.72**

06030005-Pickwick Lake

Total SW Withdrawals	SW	1,110.86	1,095.44	924.85	961.82	1,134.53	1,016.30	1,144.29	1,145.61	1,040.21	1,002.49	782.81	858.62	1,018.26
Total GW Withdrawals	GW	3.99	4.03	4.21	4.39	5.10	6.01	6.10	5.54	4.68	4.39	4.03	3.96	4.71
Withdrawal Total		1,114.86	1,099.47	929.06	966.21	1,139.63	1,022.31	1,150.39	1,151.15	1,044.89	1,006.88	786.84	862.59	1,022.97
Total Returns		**1,112.53**	**1,094.22**	**936.14**	**973.36**	**1,127.05**	**1,009.82**	**1,126.70**	**1,128.99**	**1,024.29**	**988.93**	**781.69**	**872.95**	**1,014.72**
Net SW (MGD)	**SW**	**-1.66**	**1.21**	**-11.28**	**-11.55**	**7.48**	**6.48**	**17.60**	**16.62**	**15.92**	**13.57**	**1.12**	**-14.33**	**3.54**

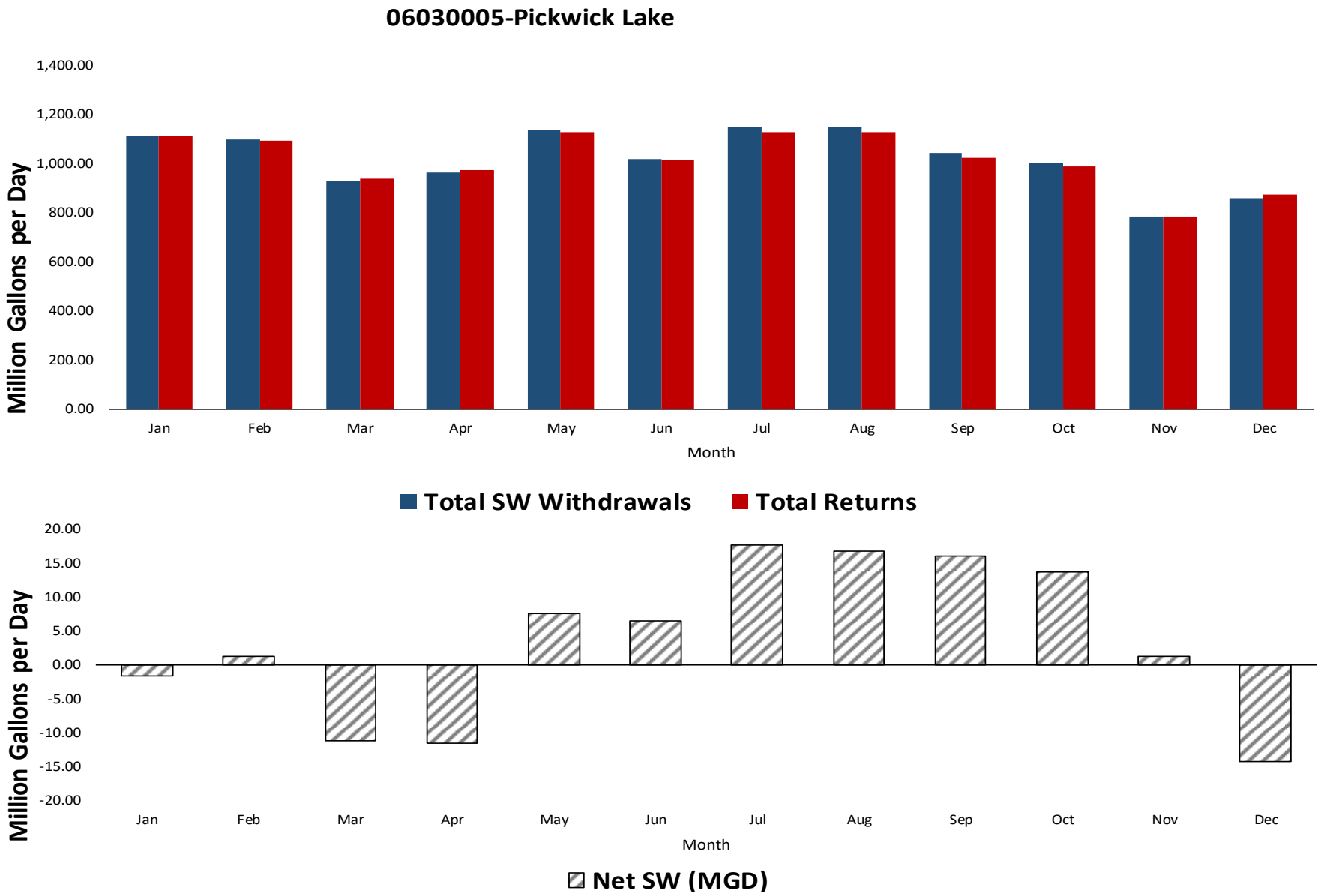
06030005-Pickwick Lake
1,400.00
1,200.00
1,000.00
800.00
600.00
400.00
200.00
0.00
Million Gallons per Day
Jan
Feb
Mar
Apr
May
Jun
Jul
Aug
Sep
Oct
Nov
Dec
Month
Total SW Withdrawals
Total Returns
20.00
15.00
10.00
5.00
0.00
-5.00
-10.00
-15.00
-20.00
Million Gallons per Day
Jan
Feb
Mar
Apr
May
Jun
Jul
Aug
Sep
Oct
Nov
Dec
Month
Net SW (MGD)

Subbasin number - Subbasin name

06030006-Bear

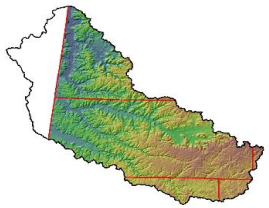

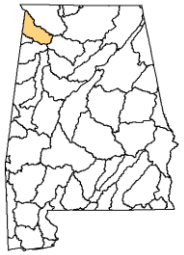

Area (Thousand Acres)	795
Estimated Population (2015)	31,851
Subregion:	Middle-Tennessee-Elk

2015 Demands

Withdrawals

Category	Source	Jan	Feb	Mar	Apr	May	Jun	Jul	Aug	Sep	Oct	Nov	Dec	AVG
Public Supply/Residential	GW	1.51	1.51	1.48	1.52	1.57	1.58	1.62	1.59	1.51	1.46	1.40	1.47	1.52
Public Supply	SW	7.58	8.19	8.04	7.53	7.62	8.27	8.23	7.93	7.76	7.21	6.98	7.52	7.74
Industrial/Mining	GW	0.27	0.27	0.27	0.27	0.27	0.27	0.27	0.27	0.27	0.27	0.27	0.27	0.27
Industrial/Mining	SW	0.12	0.12	0.12	0.12	0.12	0.12	0.12	0.12	0.12	0.12	0.12	0.12	0.12
Thermoelectric	SW	0.00	0.00	0.00	0.00	0.00	0.00	0.00	0.00	0.00	0.00	0.00	0.00	0.00
Agriculture	GW	0.33	0.32	0.40	0.47	0.70	1.02	1.06	0.83	0.50	0.43	0.33	0.32	0.56
Agriculture	SW	0.50	0.53	0.75	1.01	1.66	2.46	2.56	2.16	1.37	1.12	0.62	0.52	1.28
Total	**GW**	**2.11**	**2.10**	**2.16**	**2.26**	**2.53**	**2.86**	**2.95**	**2.69**	**2.27**	**2.15**	**2.00**	**2.05**	**2.35**
Total	**SW**	**8.20**	**8.84**	**8.91**	**8.65**	**9.40**	**10.84**	**10.91**	**10.21**	**9.24**	**8.44**	**7.72**	**8.16**	**9.13**

Returns

Category		Jan	Feb	Mar	Apr	May	Jun	Jul	Aug	Sep	Oct	Nov	Dec	AVG
Public Supply		5.92	4.97	6.34	5.70	4.56	3.59	3.10	2.53	2.11	2.22	3.46	7.03	4.29
Industrial/Mining		1.35	1.10	1.84	1.91	1.24	1.80	1.22	1.05	1.20	1.21	1.08	1.19	1.35
Thermoelectric		0.00	0.00	0.00	0.00	0.00	0.00	0.00	0.00	0.00	0.00	0.00	0.00	0.00
Agriculture		0.00	0.00	0.00	0.00	0.00	0.00	0.00	0.00	0.00	0.00	0.00	0.00	0.00
Total Returns		**7.27**	**6.06**	**8.18**	**7.61**	**5.80**	**5.40**	**4.33**	**3.57**	**3.31**	**3.44**	**4.54**	**8.21**	**5.64**

06030006-Bear

Total SW Withdrawals	SW	8.20	8.84	8.91	8.65	9.40	10.84	10.91	10.21	9.24	8.44	7.72	8.16	9.13
Total GW Withdrawals	GW	2.11	2.10	2.16	2.26	2.53	2.86	2.95	2.69	2.27	2.15	2.00	2.05	2.35
Withdrawal Total		10.31	10.94	11.07	10.91	11.93	13.71	13.85	12.90	11.51	10.60	9.72	10.21	11.48
Total Returns		**7.27**	**6.06**	**8.18**	**7.61**	**5.80**	**5.40**	**4.33**	**3.57**	**3.31**	**3.44**	**4.54**	**8.21**	**5.64**
Net SW (MGD)	**SW**	**0.94**	**2.78**	**0.74**	**1.04**	**3.61**	**5.45**	**6.58**	**6.63**	**5.93**	**5.01**	**3.18**	**-0.06**	**3.49**

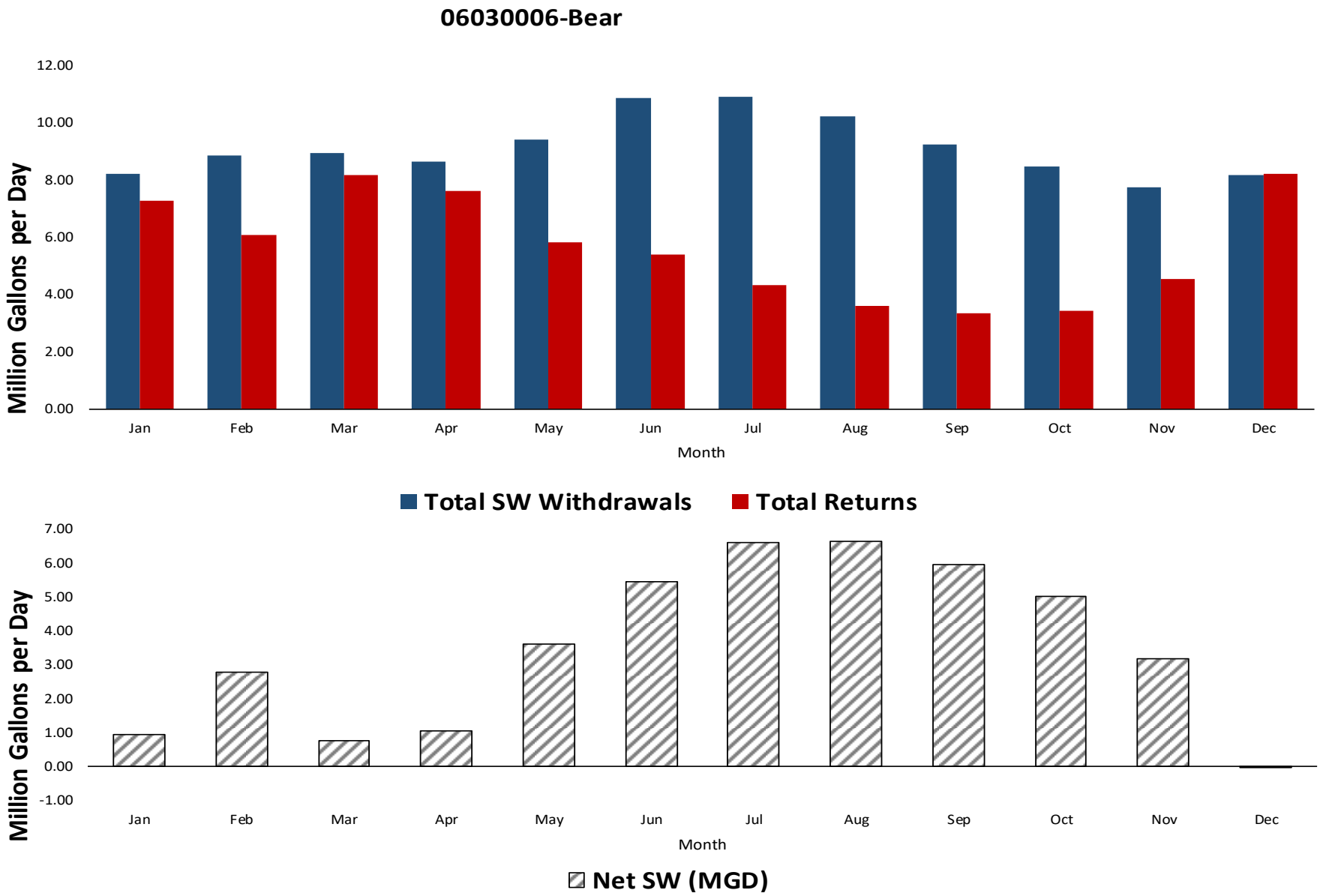
06030006-Bear
12.00
10.00
8.00
6.00
4.00
2.00
0.00
Million Gallons per Day
Jan
Feb
Mar
Apr
May
Jun
Jul
Aug
Sep
Oct
Nov
Dec
Month
Total SW Withdrawals
Total Returns
7.00
6.00
5.00
4.00
3.00
2.00
1.00
0.00
-1.00
Million Gallons per Day
Jan
Feb
Mar
Apr
May
Jun
Jul
Aug
Sep
Oct
Nov
Dec
Month
Net SW (MGD)