Coastal Barrier Resources Documentation Map

Directions: Mark and label your project location. Place the document in your ERR.

Note: This documentation NOT valid for projects located along the coast in Mobile and Baldwin Counties.

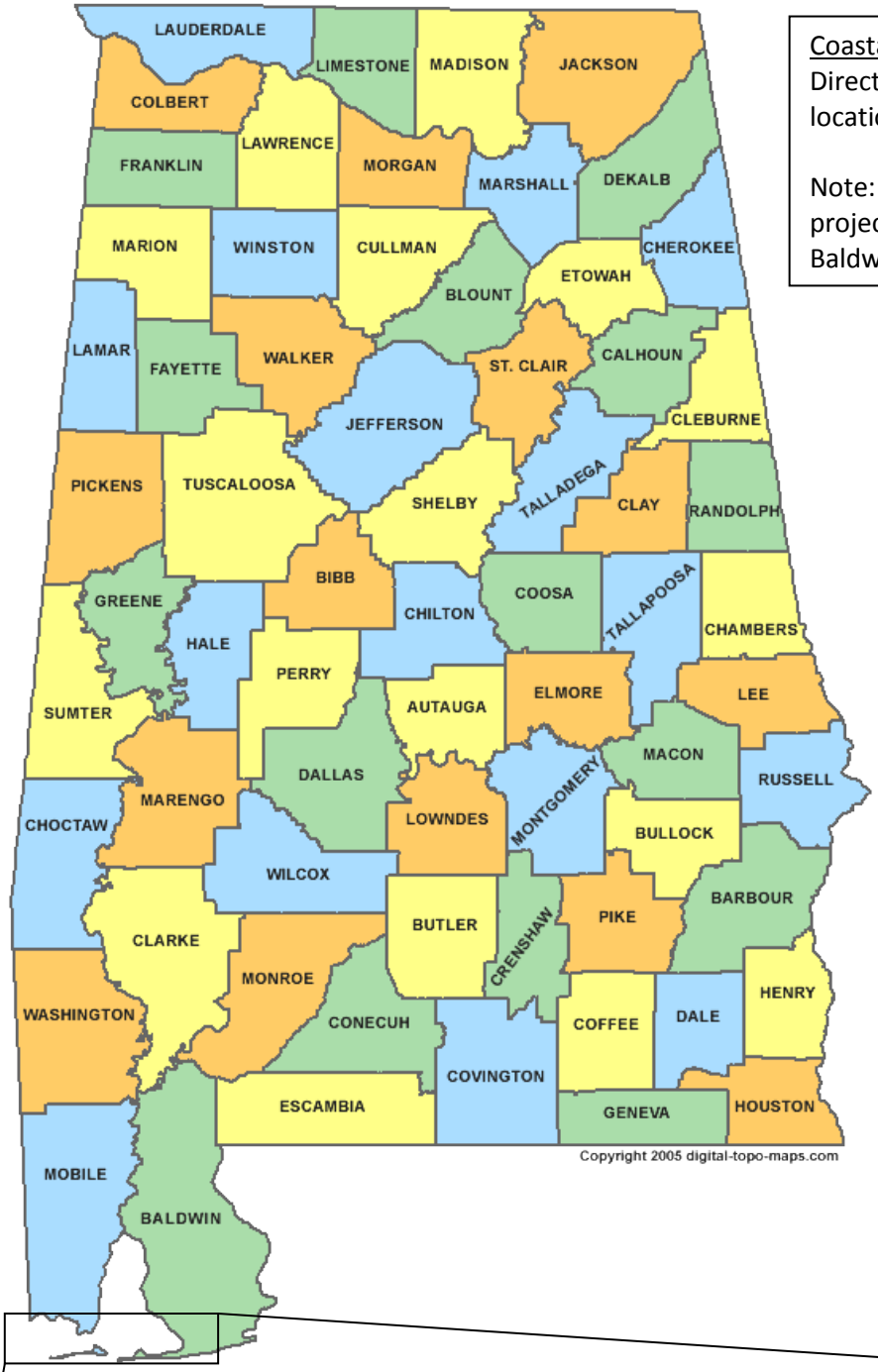

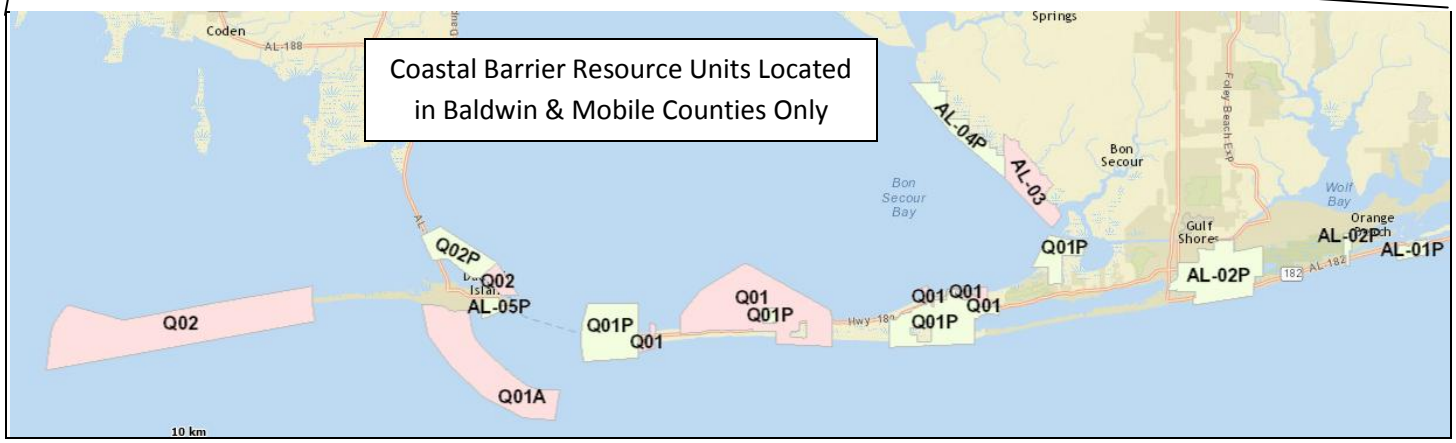

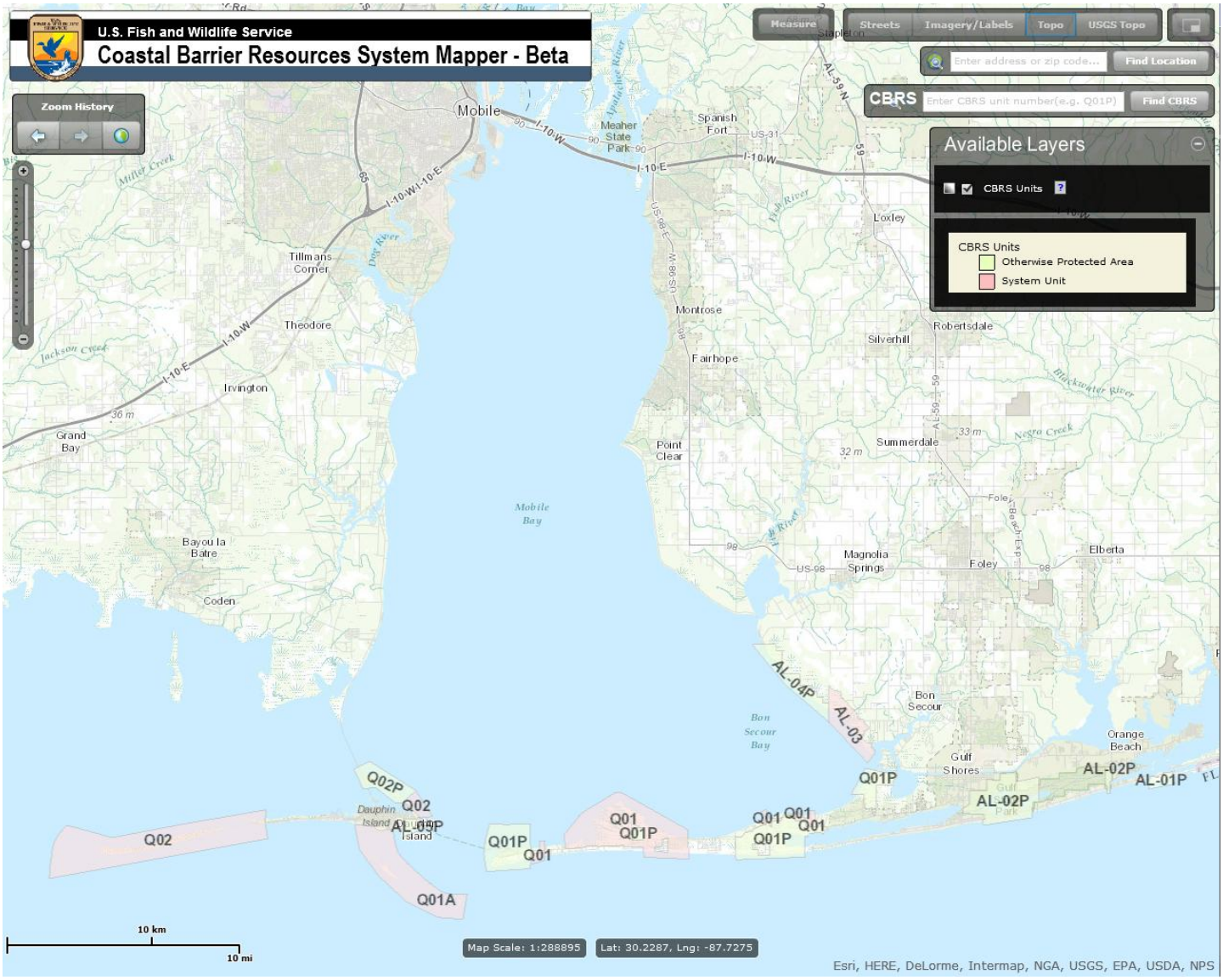

Coastal Barrier Resources Documentation Map

Directions: Mark and label your project location. Place the document in your ERR.

Note: This documentation ONLY valid for projects located along the coast of Mobile and Baldwin Counties.

Note: If greater detail is required, see the Coastal Barrier Resources Mapper at http://www.fws.gov/cbra/Maps/Mapper.html